

The background is a vibrant red field decorated with various geometric shapes. In the top-left, a teal shape curves into the frame. At the top-center, a teal semi-circle is bordered by a red line, with a blue semi-circle above it. The top-right corner features a blue square with a white circle, a red horizontal bar, and a dark blue square. The bottom-left has a blue horizontal bar with a white circle, and below it, a dark blue shape with a white circle. The bottom-right corner is filled with overlapping teal, red, and dark blue semi-circles, some with white outlines.

Appendix B7

Fencing and Boundary
Treatment



BUSCONNECTS DUBLIN

CORE BUS CORRIDORS INFRASTRUCTURE WORKS

BALLYMUN / FINGLAS TO CITY CENTRE CORE BUS CORRIDOR SCHEME

FENCING AND BOUNDARY TREATMENT

DRAWING SERIES NUMBER(S)

BCIDD-ROT-SPW_IX-0304_XX_00-DR-CR-0002

BCIDD-ROT-SPW_KP-0304_XX_00-DR-CR-0002

BCIDD-ROT-SPW_BW-0304_XX_00-DR-CR-0001 to 0037

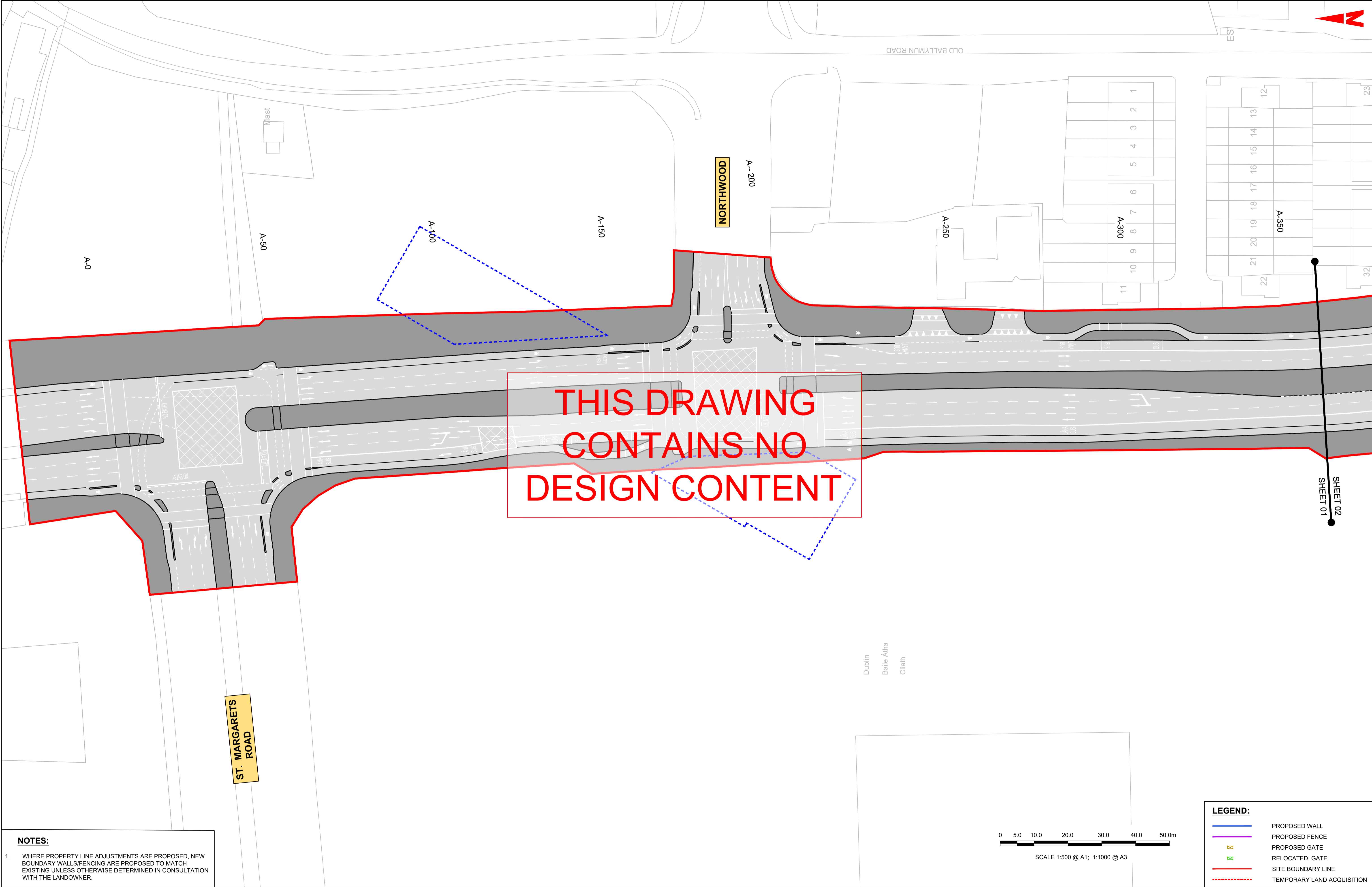
DRAWING SERIES DESCRIPTION

BALLYMUN / FINGLAS TO CITY CENTRE CORE BUS CORRIDOR SCHEME. FENCING AND BOUNDARY TREATMENT. COVER SHEET

BALLYMUN / FINGLAS TO CITY CENTRE CORE BUS CORRIDOR SCHEME. FENCING AND BOUNDARY TREATMENT. KEY PLAN

BALLYMUN / FINGLAS TO CITY CENTRE CORE BUS CORRIDOR SCHEME. FENCING AND BOUNDARY TREATMENT. DRAWINGS.

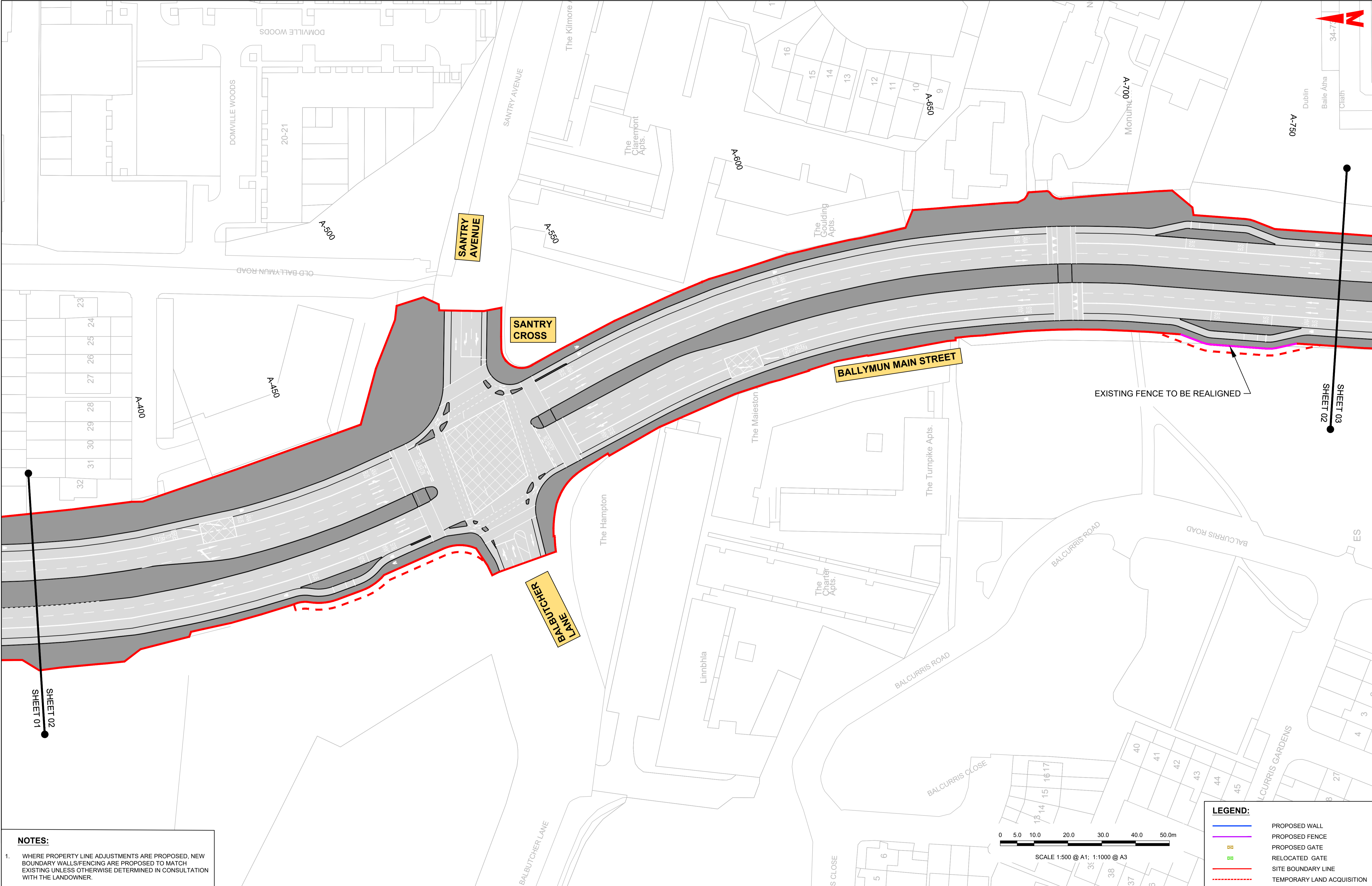
<div><div><div>Disclaimer</div><div>a. © National Transport Authority (NTA) 2022. This drawing is confidential and the copyright in it is owned by NTA. This drawing must not be either loaned, copied or otherwise reproduced in whole or in part or used for any purpose without the prior permission of NTA.</div><div>b. This drawing is to be used for the design element identified in the titleblock. Other information shown is to be considered indicative only. The drawing is to be read in conjunction with all other relevant design drawings.</div><div>c. O.S. data used for plans are printed under © Ordnance Survey Ireland Government of Ireland. All rights reserved. Licence Number 2022/OSI_NMA_180 National Transport Authority. All elevations are in metres and relate to OSI Geoid Model (OSGM15) Mean Head. All Co-ordinates are in Irish</div></div><div><div><div>Transverse Mercator Grid (ITM) as defined by OSI active local GPS station.</div><div>d. Information concerning the position of apparatus shown on this drawing is based on drawings supplied by the utility owners and/or the utility works contractor, whilst every care has been taken in the preparation of this drawing, positions should be taken as approximate and are intended for general guidance only and no representation is made by the NTA as to the accuracy, completeness, sufficiency or otherwise of this drawing and the position of the apparatus. The information contained herein does not purport to be comprehensive or final as the apparatus is subject to being altered and/or superseded. Recipients should not rely on this information. Any liabilities are hereby expressly disclaimed.</div><div>e. The information contained herein has been provided by the NTA but does not purport to be comprehensive or final. Recipients should not rely on the information. Neither the NTA nor any of its directors, officers, employees, agents, stakeholders or advisers make any representation or warranty as to, or accept any liability or responsibility in relation to, the adequacy, accuracy, reasonableness or completeness of the information provided as part of this document or any matter on which the information is based (including but not limited to loss or damage arising as a result of reliance by recipients on the information or any part of it). Any liabilities are hereby expressly disclaimed.</div></div><div><div><div><div></div><div>Project Ireland 2040</div><div>Building Ireland's Future</div></div></div></div></div></div>		<table><tr><th>Rev</th><th>Date</th><th>Drm</th><th>Chk'd</th><th>App'd</th><th>Description</th></tr><tr><td>M01</td><td>13/05/2022</td><td>NCI</td><td>EFD</td><td>SMG</td><td>ISSUE FOR PHASE 4: PLANNING</td></tr><tr><td> </td><td> </td><td> </td><td> </td><td> </td><td> </td></tr><tr><td> </td><td> </td><td> </td><td> </td><td> </td><td> </td></tr><tr><td> </td><td> </td><td> </td><td> </td><td> </td><td> </td></tr><tr><td> </td><td> </td><td> </td><td> </td><td> </td><td> </td></tr></table>	Rev	Date	Drm	Chk'd	App'd	Description	M01	13/05/2022	NCI	EFD	SMG	ISSUE FOR PHASE 4: PLANNING																									<table><tr><td colspan="2"><div><div><div>Client</div><div></div><div>Údarás Náisiúnta Iompair National Transport Authority</div></div></div></td><td colspan="3"><div><div><div>Engineering Designer</div><div></div><div>ROUGHAN & O'DONOVAN TYP SA</div></div></div></td></tr><tr><td>Date</td><td>13/05/2022</td><td>Scale</td><td>1:10000 @ A1 1:20000 @ A3</td><td>Drawn</td><td>NCI</td><td>Checked</td><td>EFD</td><td>Approved</td><td>SMG</td></tr><tr><td>Project Code</td><td>BCIDD</td><td>Originator Code</td><td>ROT</td><td colspan="2">QMS Code</td><td colspan="4"> </td></tr></table>	<div><div><div>Client</div><div></div><div>Údarás Náisiúnta Iompair National Transport Authority</div></div></div>		<div><div><div>Engineering Designer</div><div></div><div>ROUGHAN & O'DONOVAN TYP SA</div></div></div>			Date	13/05/2022	Scale	1:10000 @ A1 1:20000 @ A3	Drawn	NCI	Checked	EFD	Approved	SMG	Project Code	BCIDD	Originator Code	ROT	QMS Code						<table><tr><td colspan="2"><div><div><div>Programme Title</div><div>BUSCONNECTS DUBLIN CORE BUS CORRIDORS INFRASTRUCTURE WORKS</div></div></div></td></tr><tr><td colspan="2"><div><div><div>Drawing Title</div><div>BALLYMUN / FINGLAS TO CITY CENTRE CORE BUS CORRIDOR SCHEME FENCING AND BOUNDARY TREATMENT COVER SHEET</div></div></div></td></tr><tr><td>Drawing File Name</td><td>BCIDD-ROT-SPW_IX-0304_XX_00-DR-CR-0002</td><td>Sheet Number</td><td>01 of 01</td><td>Status</td><td>A</td><td>Rev</td><td>M01</td></tr></table>	<div><div><div>Programme Title</div><div>BUSCONNECTS DUBLIN CORE BUS CORRIDORS INFRASTRUCTURE WORKS</div></div></div>		<div><div><div>Drawing Title</div><div>BALLYMUN / FINGLAS TO CITY CENTRE CORE BUS CORRIDOR SCHEME FENCING AND BOUNDARY TREATMENT COVER SHEET</div></div></div>		Drawing File Name	BCIDD-ROT-SPW_IX-0304_XX_00-DR-CR-0002	Sheet Number	01 of 01	Status	A	Rev	M01
Rev	Date	Drm	Chk'd	App'd	Description																																																																								
M01	13/05/2022	NCI	EFD	SMG	ISSUE FOR PHASE 4: PLANNING																																																																								
<div><div><div>Client</div><div></div><div>Údarás Náisiúnta Iompair National Transport Authority</div></div></div>		<div><div><div>Engineering Designer</div><div></div><div>ROUGHAN & O'DONOVAN TYP SA</div></div></div>																																																																											
Date	13/05/2022	Scale	1:10000 @ A1 1:20000 @ A3	Drawn	NCI	Checked	EFD	Approved	SMG																																																																				
Project Code	BCIDD	Originator Code	ROT	QMS Code																																																																									
<div><div><div>Programme Title</div><div>BUSCONNECTS DUBLIN CORE BUS CORRIDORS INFRASTRUCTURE WORKS</div></div></div>																																																																													
<div><div><div>Drawing Title</div><div>BALLYMUN / FINGLAS TO CITY CENTRE CORE BUS CORRIDOR SCHEME FENCING AND BOUNDARY TREATMENT COVER SHEET</div></div></div>																																																																													
Drawing File Name	BCIDD-ROT-SPW_IX-0304_XX_00-DR-CR-0002	Sheet Number	01 of 01	Status	A	Rev	M01																																																																						



NOTES:

1. WHERE PROPERTY LINE ADJUSTMENTS ARE PROPOSED, NEW BOUNDARY WALLS/FENCING ARE PROPOSED TO MATCH EXISTING UNLESS OTHERWISE DETERMINED IN CONSULTATION WITH THE LANDOWNER.

Disclaimer	a. © National Transport Authority (NTA) 2022. This drawing is confidential and the copyright in it is owned by NTA. This drawing must not be either loaned, copied or otherwise reproduced in whole or in part or used for any purpose without the prior permission of NTA.	b. This drawing is to be used for the design element identified in the titlebox. Other information shown is to be considered indicative only. The drawing is to be read in conjunction with all other relevant design drawings.	c. O.S. data used for plans are printed under © Ordnance Survey Ireland Government of Ireland. All rights reserved. Licence Number 2022/OSI_NMA_180 National Transport Authority. All elevations are in metres and relate to OSI Geoid Model (OSGM15) Malin Head. All Co-ordinates are in Irish	Transverse Mercator Grid (ITM) as defined by OSI active local GPS station.	d. Information concerning the position of apparatus shown on this drawing is based on drawings supplied by the utility owners and/or the utility works contractor, whilst every care has been taken in the preparation of this drawing, positions should be taken as approximate and are intended for general guidance only and no representation is made by the NTA as to the accuracy, completeness, sufficiency or otherwise of this drawing and the position of the apparatus. The information contained herein does not purport to be comprehensive or final as the apparatus is subject to being altered and/or superceded. Recipients should not rely on this information. Any liabilities are hereby expressly disclaimed.	e. The information contained herein has been provided by the NTA but does not purport to be comprehensive or final. Recipients should not rely on the information. Neither the NTA nor any of its directors, officers, employees, agents, stakeholders or advisers make any representation or warranty as to, or accept any liability or responsibility in relation to, the adequacy, accuracy, reasonableness or completeness of the information provided as part of this document or any matter on which the information is based (including but not limited to loss or damage arising as a result of reliance by recipients on the information or any part of it). Any liabilities are hereby expressly disclaimed.	<table><tr><th>Rev</th><th>Date</th><th>Dm</th><th>Chk'd</th><th>App'd</th><th>Description</th></tr><tr><td>M01</td><td>13/05/2022</td><td>NCI</td><td>EFD</td><td>SMG</td><td>ISSUE FOR PHASE 4: PLANNING</td></tr></table>					Rev	Date	Dm	Chk'd	App'd	Description	M01	13/05/2022	NCI	EFD	SMG	ISSUE FOR PHASE 4: PLANNING	<div>Client</div> <div><div>NTA</div><div>Údarás Náisiúnta Iompair</div><div>National Transport Authority</div></div>			<div>Engineering Designer</div> <div><div>PROD</div><div>TYPSA</div></div>			<div>Programme Title</div> <div>BUSCONNECTS DUBLIN</div> <div>CORE BUS CORRIDORS INFRASTRUCTURE WORKS</div>			
							Rev	Date	Dm	Chk'd	App'd	Description																					
M01	13/05/2022	NCI	EFD	SMG	ISSUE FOR PHASE 4: PLANNING																												
<div>Drawing Title</div> <div>BALLYMUN / FINGLAS TO CITY CENTRE CORE BUS CORRIDOR SCHEME</div> <div>FENCING & BOUNDARY TREATMENT</div>																																	
								Date	13/05/2022	Scale	1:500 @ A1 1:1000 @ A3	Drawn	NCI	Checked	EFD	Approved	SMG	<div>Drawing File Name</div> <div>BCIDD-ROT-SPW_BW-0304_XX_00-DR-CR-0001</div>		<div>Sheet Number</div> <div>01 of 37</div>	<div>Status</div> <div>A</div>	<div>Rev</div> <div>M01</div>											
																							Project Code	BCIDD	Originator Code	ROT	QMS Code						



NOTES:

1. WHERE PROPERTY LINE ADJUSTMENTS ARE PROPOSED, NEW BOUNDARY WALLS/FENCING ARE PROPOSED TO MATCH EXISTING UNLESS OTHERWISE DETERMINED IN CONSULTATION WITH THE LANDOWNER.

Disclaimer
a. © National Transport Authority (NTA) 2022. This drawing is confidential and the copyright in it is owned by NTA. This drawing must not be either loaned, copied or otherwise reproduced in whole or in part or used for any purpose without the prior permission of NTA.
b. This drawing is to be used for the design element identified in the titlebox. Other information shown is to be considered indicative only. The drawing is to be read in conjunction with all other relevant design drawings.
c. O.S. data used for plans are printed under © Ordnance Survey Ireland Government of Ireland. All rights reserved. Licence Number 2022/OSI_NMA_180 National Transport Authority. All elevations are in metres and relate to OSI Geoid Model (OSGM15) Malin Head. All Co-ordinates are in Irish Transverse Mercator Grid (ITM) as defined by OSI active local GPS station.
d. Information concerning the position of apparatus shown on this drawing is based on drawings supplied by the utility owners and/or the utility works contractor, whilst every care has been taken in the preparation of this drawing, positions should be taken as approximate and are intended for general guidance only and no representation is made by the NTA as to the accuracy, completeness, sufficiency or otherwise of this drawing and the position of the apparatus. The information contained herein does not purport to be comprehensive or final as the apparatus is subject to being altered and/or superceded. Recipients should not rely on this information. Any liabilities are hereby expressly disclaimed.
e. The information contained herein has been provided by the NTA but does not purport to be comprehensive or final. Recipients should not rely on the information. Neither the NTA nor any of its directors, officers, employees, agents, stakeholders or advisers make any representation or warranty as to, or accept any liability or responsibility in relation to, the adequacy, accuracy, reasonableness or completeness of the information provided as part of this document or any matter on which the information is based (including but not limited to loss or damage arising as a result of reliance by recipients on the information or any part of it). Any liabilities are hereby expressly disclaimed.




Rev	Date	Dm	Chk'd	App'd	Description
M01	13/05/2022	NCI	EFD	SMG	ISSUE FOR PHASE 4: PLANNING

Client

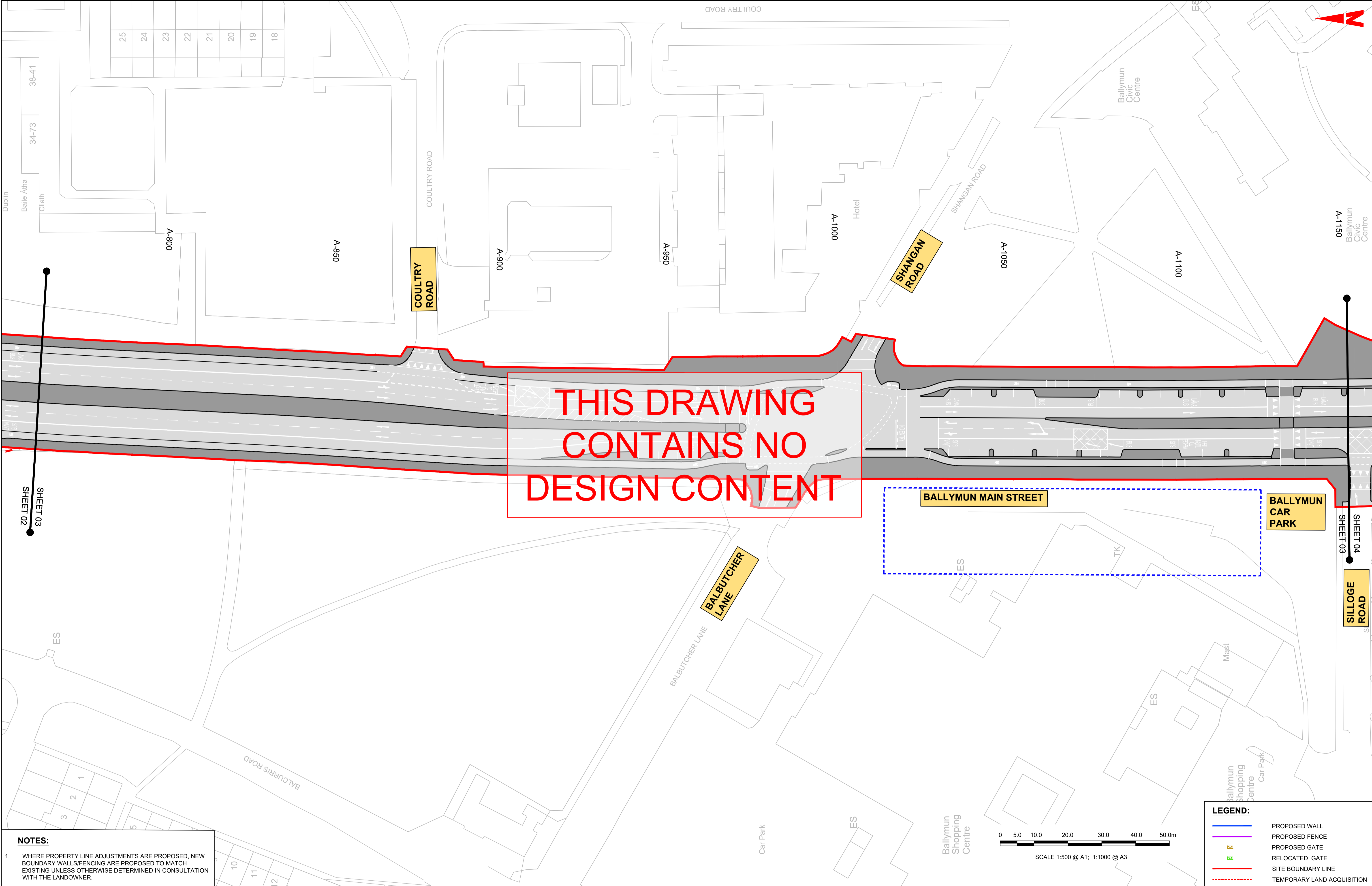


Údarás Náisiúnta Iompair
National Transport Authority

Engineering Designer				
				
Date	Scale	Drawn	Checked	Approved
13/05/2022	1:500 @ A1 1:1000 @ A3	NCI	EFD	SMG
Project Code	Originator Code	QMS Code		
BCIDD	ROT			

Programme Title				
BUSCONNECTS DUBLIN CORE BUS CORRIDORS INFRASTRUCTURE WORKS				
Drawing Title				
BALLYMUN / FINGLAS TO CITY CENTRE CORE BUS CORRIDOR SCHEME FENCING & BOUNDARY TREATMENT				
Drawing File Name		Sheet Number	Status	Rev
BCIDD-ROT-SPW_BW-0304_XX_00-DR-CR-0002		02 of 37	A	M01

DO NOT SCALE USE FIGURED DIMENSIONS ONLY



NOTES:

1. WHERE PROPERTY LINE ADJUSTMENTS ARE PROPOSED, NEW BOUNDARY WALLS/FENCING ARE PROPOSED TO MATCH EXISTING UNLESS OTHERWISE DETERMINED IN CONSULTATION WITH THE LANDOWNER.

Disclaimer
a. © National Transport Authority (NTA) 2022. This drawing is confidential and the copyright in it is owned by NTA. This drawing must not be either loaned, copied or otherwise reproduced in whole or in part or used for any purpose without the prior permission of NTA.
b. This drawing is to be used for the design element identified in the titlebox. Other information shown is to be considered indicative only. The drawing is to be read in conjunction with all other relevant design drawings.
c. O.S. data used for plans are printed under © Ordnance Survey Ireland Government of Ireland. All rights reserved. Licence Number 2022/OSI_NMA_180 National Transport Authority. All elevations are in metres and relate to OSI Geoid Model (OSGM15) Malin Head. All Co-ordinates are in Irish Transverse Mercator Grid (ITM) as defined by OSI active local GPS station.
d. Information concerning the position of apparatus shown on this drawing is based on drawings supplied by the utility owners and/or the utility works contractor, whilst every care has been taken in the preparation of this drawing, positions should be taken as approximate and are intended for general guidance only and no representation is made by the NTA as to the accuracy, completeness, sufficiency or otherwise of this drawing and the position of the apparatus. The information contained herein does not purport to be comprehensive or final as the apparatus is subject to being altered and/or superceded. Recipients should not rely on this information. Any liabilities are hereby expressly disclaimed.
e. The information contained herein has been provided by the NTA but does not purport to be comprehensive or final. Recipients should not rely on the information. Neither the NTA nor any of its directors, officers, employees, agents, stakeholders or advisers make any representation or warranty as to, or accept any liability or responsibility in relation to, the adequacy, accuracy, reasonableness or completeness of the information provided as part of this document or any matter on which the information is based (including but not limited to loss or damage arising as a result of reliance by recipients on the information or any part of it). Any liabilities are hereby expressly disclaimed.




Rev	Date	Dm	Chk'd	App'd	Description
M01	13/05/2022	NCI	EFD	SMG	ISSUE FOR PHASE 4: PLANNING

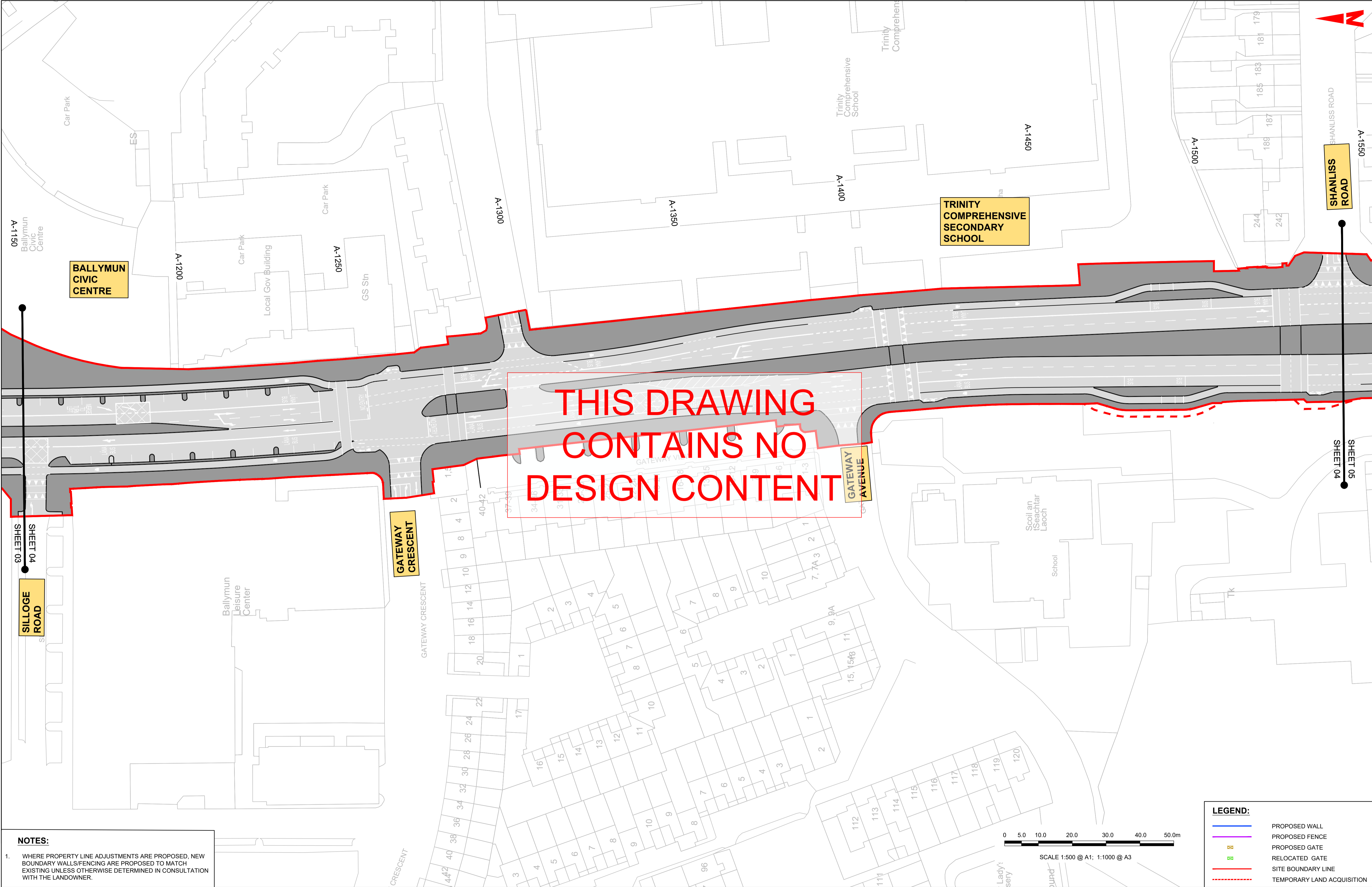
Client



Údarás Náisiúnta Iompair
National Transport Authority

Engineering Designer				
				
Date	13/05/2022	Scale	1:500 @ A1 1:1000 @ A3	Drawn NCI
Project Code	BCIDD	Originator Code	ROT	Checked EFD
		QMS Code	Approved SMG	

Programme Title			
BUSCONNECTS DUBLIN CORE BUS CORRIDORS INFRASTRUCTURE WORKS			
Drawing Title			
BALLYMUN / FINGLAS TO CITY CENTRE CORE BUS CORRIDOR SCHEME FENCING & BOUNDARY TREATMENT			
Drawing File Name		Sheet Number	Status
BCIDD-ROT-SPW_BW-0304_XX_00-DR-CR-0003		03 of 37	A
Rev			
M01			



NOTES:

1. WHERE PROPERTY LINE ADJUSTMENTS ARE PROPOSED, NEW BOUNDARY WALLS/FENCING ARE PROPOSED TO MATCH EXISTING UNLESS OTHERWISE DETERMINED IN CONSULTATION WITH THE LANDOWNER.

Disclaimer
a. © National Transport Authority (NTA) 2022. This drawing is confidential and the copyright in it is owned by NTA. This drawing must not be either loaned, copied or otherwise reproduced in whole or in part or used for any purpose without the prior permission of NTA.
b. This drawing is to be used for the design element identified in the titlebox. Other information shown is to be considered indicative only. The drawing is to be read in conjunction with all other relevant design drawings.
c. O.S. data used for plans are printed under © Ordnance Survey Ireland Government of Ireland. All rights reserved. Licence Number 2022/OSI_NMA_180 National Transport Authority. All elevations are in metres and relate to OSI Geoid Model (OSGM15) Mean Head. All Co-ordinates are in Irish Transverse Mercator Grid (ITM) as defined by OSI active local GPS station.
d. Information concerning the position of apparatus shown on this drawing is based on drawings supplied by the utility owners and/or the utility works contractor, whilst every care has been taken in the preparation of this drawing, positions should be taken as approximate and are intended for general guidance only and no representation is made by the NTA as to the accuracy, completeness, sufficiency or otherwise of this drawing and the position of the apparatus. The information contained herein does not purport to be comprehensive or final as the apparatus is subject to being altered and/or superceded. Recipients should not rely on this information. Any liabilities are hereby expressly disclaimed.
e. The information contained herein has been provided by the NTA but does not purport to be comprehensive or final. Recipients should not rely on the information. Neither the NTA nor any of its directors, officers, employees, agents, stakeholders or advisers make any representation or warranty as to, or accept any liability or responsibility in relation to, the adequacy, accuracy, reasonableness or completeness of the information provided as part of this document or any matter on which the information is based (including but not limited to loss or damage arising as a result of reliance by recipients on the information or any part of it). Any liabilities are hereby expressly disclaimed.



Rev	Date	Drm	Chk'd	App'd	Description
M01	13/05/2022	NCI	EFD	SMG	ISSUE FOR PHASE 4: PLANNING

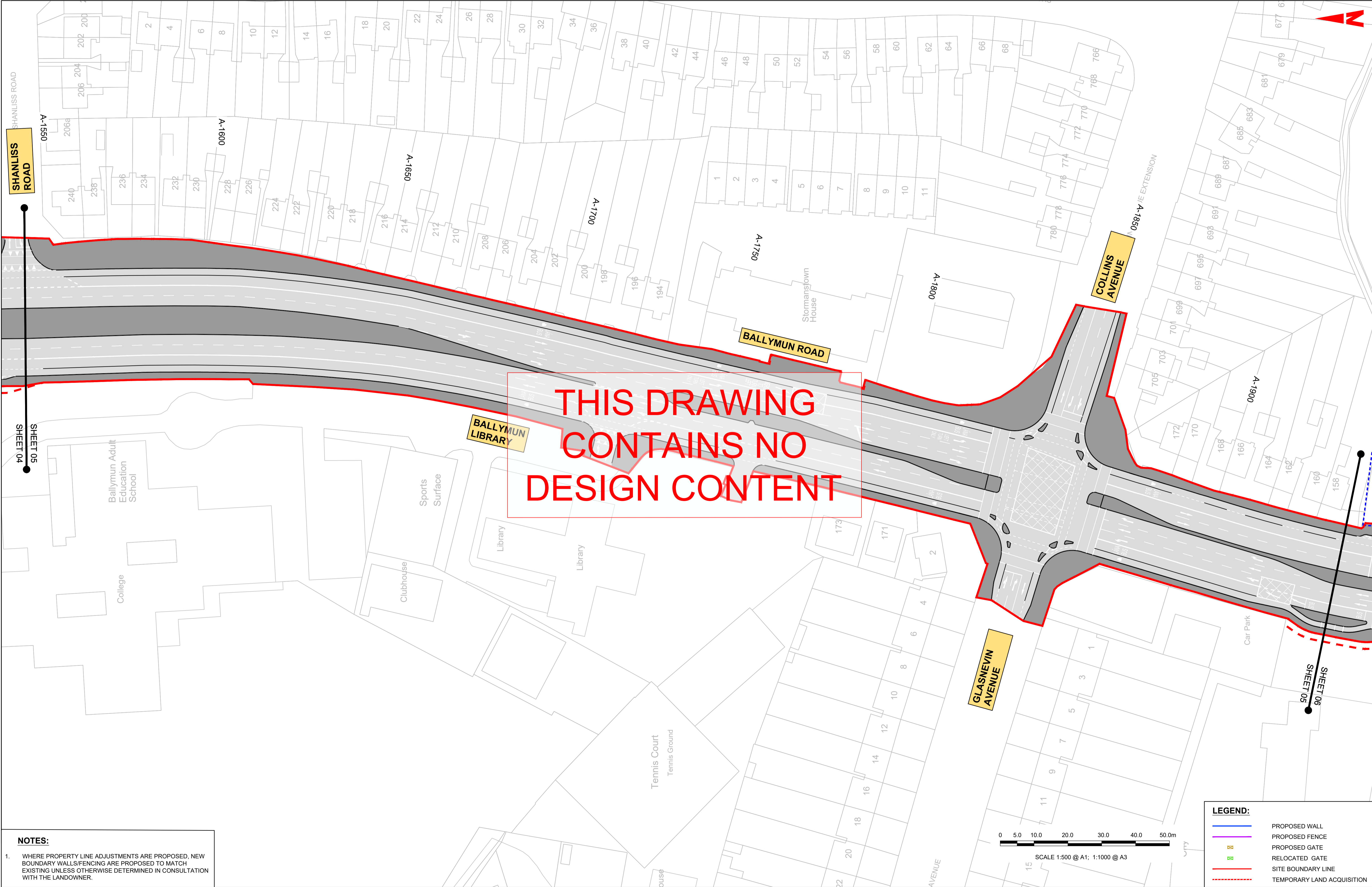
Client
NTA
Údarás Náisiúnta Iompair
National Transport Authority

Engineering Designer
IROD
TYPSA
Drawn: NCI
Checked: EFD
Approved: SMG

Programme Title
**BUSCONNECTS DUBLIN
CORE BUS CORRIDORS INFRASTRUCTURE WORKS**

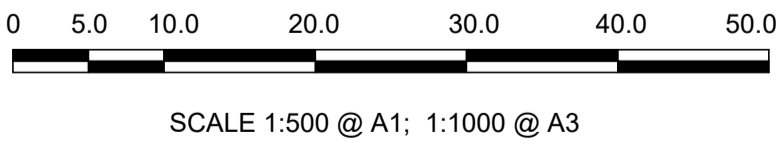
Drawing Title
BALLYMUN / FINGLAS TO CITY CENTRE CORE BUS CORRIDOR SCHEME
FENCING & BOUNDARY TREATMENT

Drawing File Name: BCIDD-ROT-SPW_BW-0304_XX_00-DR-CR-0004
Sheet Number: 04 of 37
Status: A
Rev: M01



NOTES:

1. WHERE PROPERTY LINE ADJUSTMENTS ARE PROPOSED, NEW BOUNDARY WALLS/FENCING ARE PROPOSED TO MATCH EXISTING UNLESS OTHERWISE DETERMINED IN CONSULTATION WITH THE LANDOWNER.



LEGEND:	
	PROPOSED WALL
	PROPOSED FENCE
	PROPOSED GATE
	RELOCATED GATE
	SITE BOUNDARY LINE
	TEMPORARY LAND ACQUISITION

Disclaimer
a. © National Transport Authority (NTA) 2022. This drawing is confidential and the copyright in it is owned by NTA. This drawing must not be either loaned, copied or otherwise reproduced in whole or in part or used for any purpose without the prior permission of NTA.
b. This drawing is to be used for the design element identified in the titlebox. Other information shown is to be considered indicative only. The drawing is to be read in conjunction with all other relevant design drawings.
c. O.S. data used for plans are printed under © Ordnance Survey Ireland Government of Ireland. All rights reserved. Licence Number 2022/OSI_NMA_180 National Transport Authority. All elevations are in metres and relate to OSI Geoid Model (OSGM15) Malin Head. All Co-ordinates are in Irish Transverse Mercator Grid (ITM) as defined by OSI active local GPS station.
d. Information concerning the position of apparatus shown on this drawing is based on drawings supplied by the utility owners and/or the utility works contractor, whilst every care has been taken in the preparation of this drawing, positions should be taken as approximate and are intended for general guidance only and no representation is made by the NTA as to the accuracy, completeness, sufficiency or otherwise of this drawing and the position of the apparatus. The information contained herein does not purport to be comprehensive or final as the apparatus is subject to being altered and/or superceded. Recipients should not rely on this information. Any liabilities are hereby expressly disclaimed.
e. The information contained herein has been provided by the NTA but does not purport to be comprehensive or final. Recipients should not rely on the information. Neither the NTA nor any of its directors, officers, employees, agents, stakeholders or advisers make any representation or warranty as to, or accept any liability or responsibility in relation to, the adequacy, accuracy, reasonableness or completeness of the information provided as part of this document or any matter on which the information is based (including but not limited to loss or damage arising as a result of reliance by recipients on the information or any part of it). Any liabilities are hereby expressly disclaimed.



Rev	Date	Dm	Chk'd	App'd	Description
M01	13/05/2022	NCI	EFD	SMG	ISSUE FOR PHASE 4: PLANNING

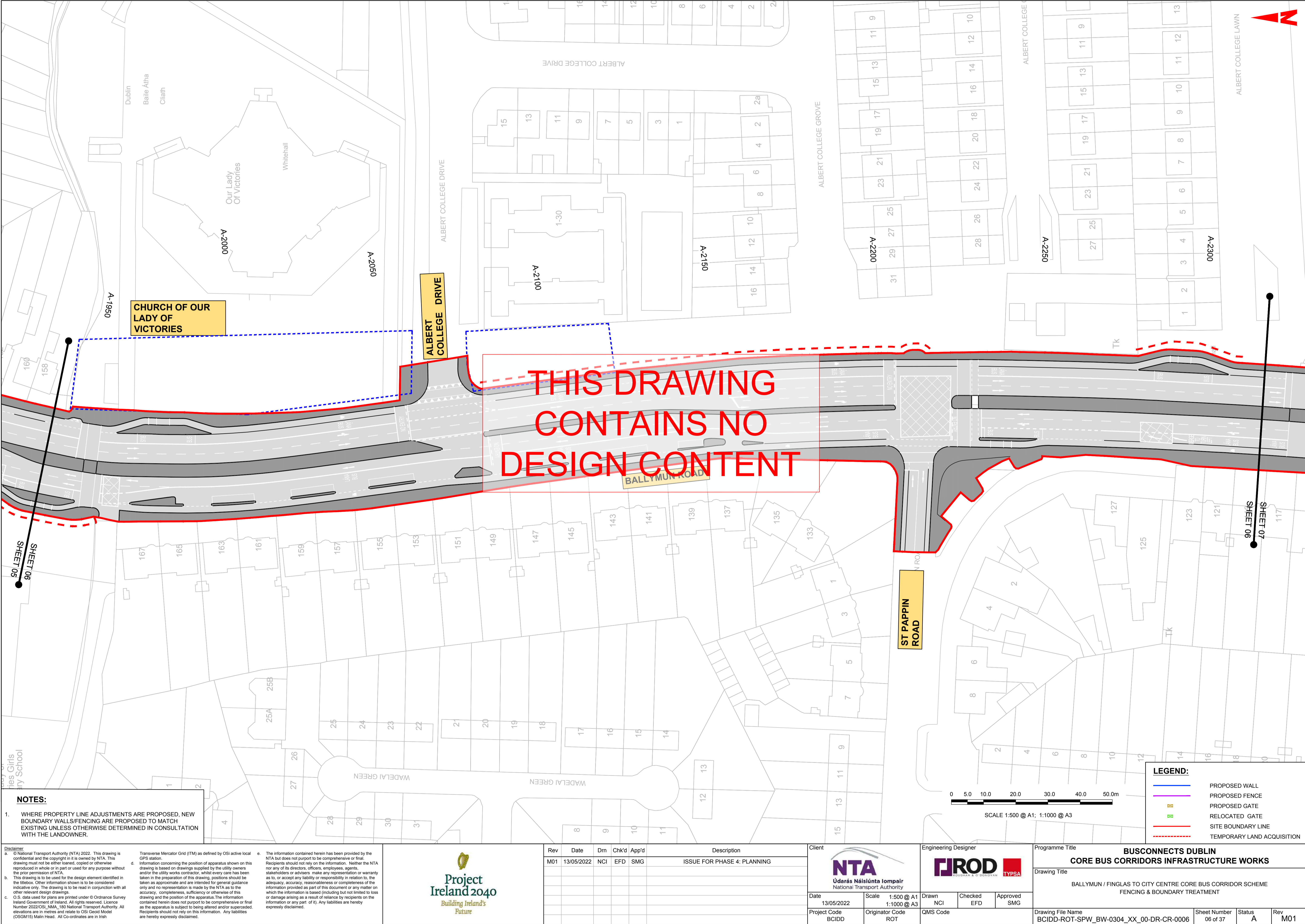


Date	13/05/2022
Project Code	BCIDD
Originator Code	ROT



Drawn	NCI
Checked	EFD
Approved	SMG
QMS Code	

Programme Title BUSCONNECTS DUBLIN CORE BUS CORRIDORS INFRASTRUCTURE WORKS			
Drawing Title BALLYMUN / FINGLAS TO CITY CENTRE CORE BUS CORRIDOR SCHEME FENCING & BOUNDARY TREATMENT			
Drawing File Name	Sheet Number	Status	Rev
BCIDD-ROT-SPW_BW-0304_XX_00-DR-CR-0005	05 of 37	A	M01



NOTES:

1. WHERE PROPERTY LINE ADJUSTMENTS ARE PROPOSED, NEW BOUNDARY WALLS/FENCING ARE PROPOSED TO MATCH EXISTING UNLESS OTHERWISE DETERMINED IN CONSULTATION WITH THE LANDOWNER.

Disclaimer
a. © National Transport Authority (NTA) 2022. This drawing is confidential and the copyright in it is owned by NTA. This drawing must not be either loaned, copied or otherwise reproduced in whole or in part or used for any purpose without the prior permission of NTA.
b. This drawing is to be used for the design element identified in the titlebox. Other information shown is to be considered indicative only. The drawing is to be read in conjunction with all other relevant design drawings.
c. O.S. data used for plans are printed under © Ordnance Survey Ireland Government of Ireland. All rights reserved. Licence Number 2022/OSI_NMA_180 National Transport Authority. All elevations are in metres and relate to OSI Geoid Model (OSGM15) Mean Head. All Co-ordinates are in Irish Transverse Mercator Grid (ITM) as defined by OSI active local GPS station.
d. Information concerning the position of apparatus shown on this drawing is based on drawings supplied by the utility owners and/or the utility works contractor, whilst every care has been taken in the preparation of this drawing, positions should be taken as approximate and are intended for general guidance only and no representation is made by the NTA as to the accuracy, completeness, sufficiency or otherwise of this drawing and the position of the apparatus. The information contained herein does not purport to be comprehensive or final as the apparatus is subject to being altered and/or superceded. Recipients should not rely on this information. Any liabilities are hereby expressly disclaimed.
e. The information contained herein has been provided by the NTA but does not purport to be comprehensive or final. Recipients should not rely on the information. Neither the NTA nor any of its directors, officers, employees, agents, stakeholders or advisers make any representation or warranty as to, or accept any liability or responsibility in relation to, the adequacy, accuracy, reasonableness or completeness of the information provided as part of this document or any matter on which the information is based (including but not limited to loss or damage arising as a result of reliance by recipients on the information or any part of it). Any liabilities are hereby expressly disclaimed.



Rev	Date	Dm	Chk'd	App'd	Description
M01	13/05/2022	NCI	EFD	SMG	ISSUE FOR PHASE 4: PLANNING

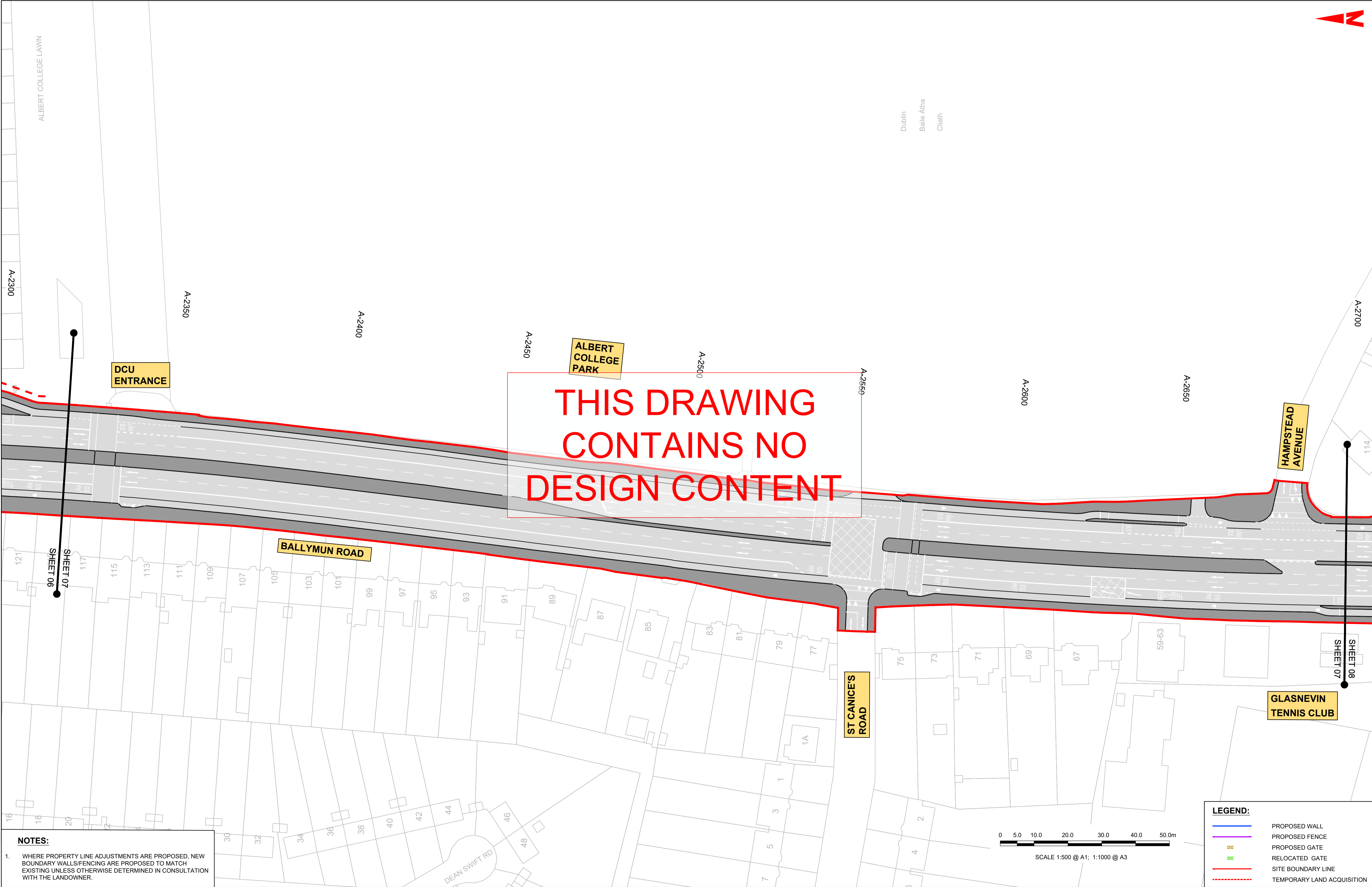


Date	13/05/2022
Project Code	BCIDD
Originator Code	ROT



Drawn	NCI	Checked	EFD	Approved	SMG
Scale	1:500 @ A1 1:1000 @ A3	QMS Code			

Programme Title BUSCONNECTS DUBLIN CORE BUS CORRIDORS INFRASTRUCTURE WORKS			
Drawing Title BALLYMUN / FINGLAS TO CITY CENTRE CORE BUS CORRIDOR SCHEME FENCING & BOUNDARY TREATMENT			
Drawing File Name BCIDD-ROT-SPW_BW-0304_XX_00-DR-CR-0006	Sheet Number 06 of 37	Status A	Rev M01



NOTES:

1. WHERE PROPERTY LINE ADJUSTMENTS ARE PROPOSED, NEW BOUNDARY WALLS/FENCING ARE PROPOSED TO MATCH EXISTING UNLESS OTHERWISE DETERMINED IN CONSULTATION WITH THE LANDOWNER.

Disclaimer
a. © National Transport Authority (NTA) 2022. This drawing is confidential and the copyright in it is owned by NTA. This drawing must not be either loaned, copied or otherwise reproduced in whole or in part or used for any purpose without the prior permission of NTA.
b. This drawing is to be used for the design element identified in the titlebox. Other information shown is to be considered indicative only. The drawing is to be read in conjunction with all other relevant design drawings.
c. O.S. data used for plans are printed under © Ordnance Survey Ireland Government of Ireland. All rights reserved. Licence Number 2022/OSI_NMA_180 National Transport Authority. All elevations are in metres and relate to OSI Geoid Model (OSGM15) Malin Head. All Co-ordinates are in Irish Transverse Mercator Grid (ITM) as defined by OSI active local GPS station.
d. Information concerning the position of apparatus shown on this drawing is based on drawings supplied by the utility owners and/or the utility works contractor, whilst every care has been taken in the preparation of this drawing, positions should be taken as approximate and are intended for general guidance only and no representation is made by the NTA as to the accuracy, completeness, sufficiency or otherwise of this drawing and the position of the apparatus. The information contained herein does not purport to be comprehensive or final as the apparatus is subject to being altered and/or superceded. Recipients should not rely on this information. Any liabilities are hereby expressly disclaimed.
e. The information contained herein has been provided by the NTA but does not purport to be comprehensive or final. Recipients should not rely on the information. Neither the NTA nor any of its directors, officers, employees, agents, stakeholders or advisers make any representation or warranty as to, or accept any liability or responsibility in relation to, the adequacy, accuracy, reasonableness or completeness of the information provided as part of this document or any matter on which the information is based (including but not limited to loss or damage arising as a result of reliance by recipients on the information or any part of it). Any liabilities are hereby expressly disclaimed.



Rev	Date	Dwn	Chk'd	App'd	Description
M01	13/05/2022	NCI	EFD	SMG	ISSUE FOR PHASE 4: PLANNING

Údarás Náisiúnta Iompair
National Transport Authority

Date
13/05/2022

Project Code
BCIDD

Scale
1:500 @ A1
1:1000 @ A3

Originator Code
ROT

Engineering Designer

Drawn
NCI

Checked
EFD

Approved
SMG

QMS Code

BUSCONNECTS DUBLIN CORE BUS CORRIDORS INFRASTRUCTURE WORKS			
Drawing Title BALLYMUN / FINGLAS TO CITY CENTRE CORE BUS CORRIDOR SCHEME FENCING & BOUNDARY TREATMENT			
Drawing File Name BCIDD-ROT-SPW_BW-0304_XX_00-DR-CR-0007	Sheet Number 07 of 37	Status A	Rev M01

LEGEND:

- PROPOSED WALL
- PROPOSED FENCE
- PROPOSED GATE
- RELOCATED GATE
- SITE BOUNDARY LINE
- TEMPORARY LAND ACQUISITION

0 5.0 10.0 20.0 30.0 40.0 50.0m

SCALE 1:500 @ A1; 1:1000 @ A3

THIS DRAWING CONTAINS NO DESIGN CONTENT

NOTES:

1. WHERE PROPERTY LINE ADJUSTMENTS ARE PROPOSED, NEW BOUNDARY WALLS/FENCING ARE PROPOSED TO MATCH EXISTING UNLESS OTHERWISE DETERMINED IN CONSULTATION WITH THE LANDOWNER.

Rev **Date** **Drn** **Chk'd** **App'd** **Description**

M01 13/05/2022 NCI EFD SMG ISSUE FOR PHASE 4: PLANNING

Client **Engineering Designer** **Programme Title**

NTA Údarás Náisiúnta Iompair National Transport Authority

Engineering Designer

Programme Title

BUSCONNECTS DUBLIN

CORE BUS CORRIDORS INFRASTRUCTURE WORKS

Drawing Title

BALLYMUN / FINGLAS TO CITY CENTRE CORE BUS CORRIDOR SCHEME FENCING & BOUNDARY TREATMENT

Date **Scale** **Drawn** **Checked** **Approved**

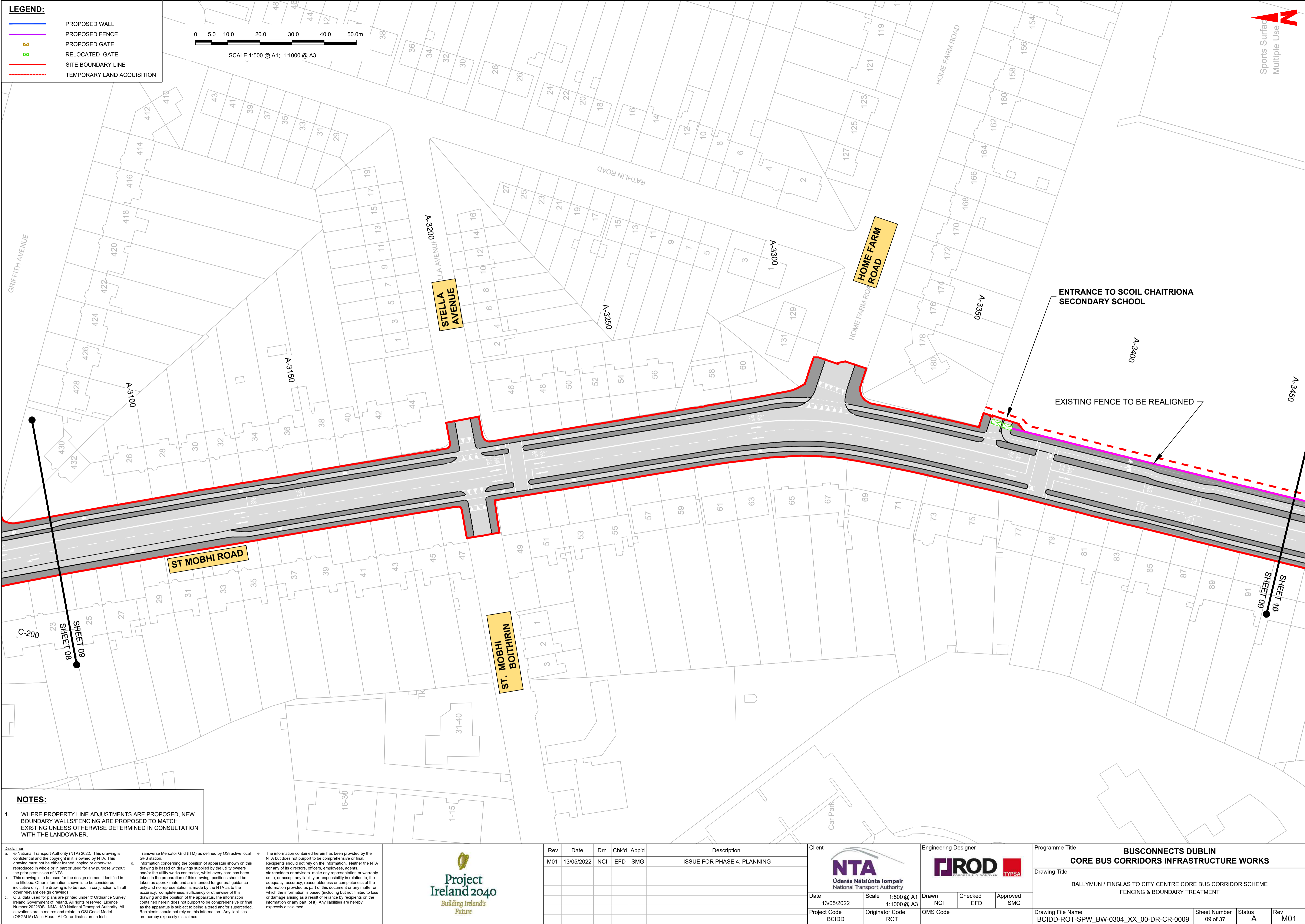
13/05/2022 1:500 @ A1 1:1000 @ A3 NCI EFD SMG

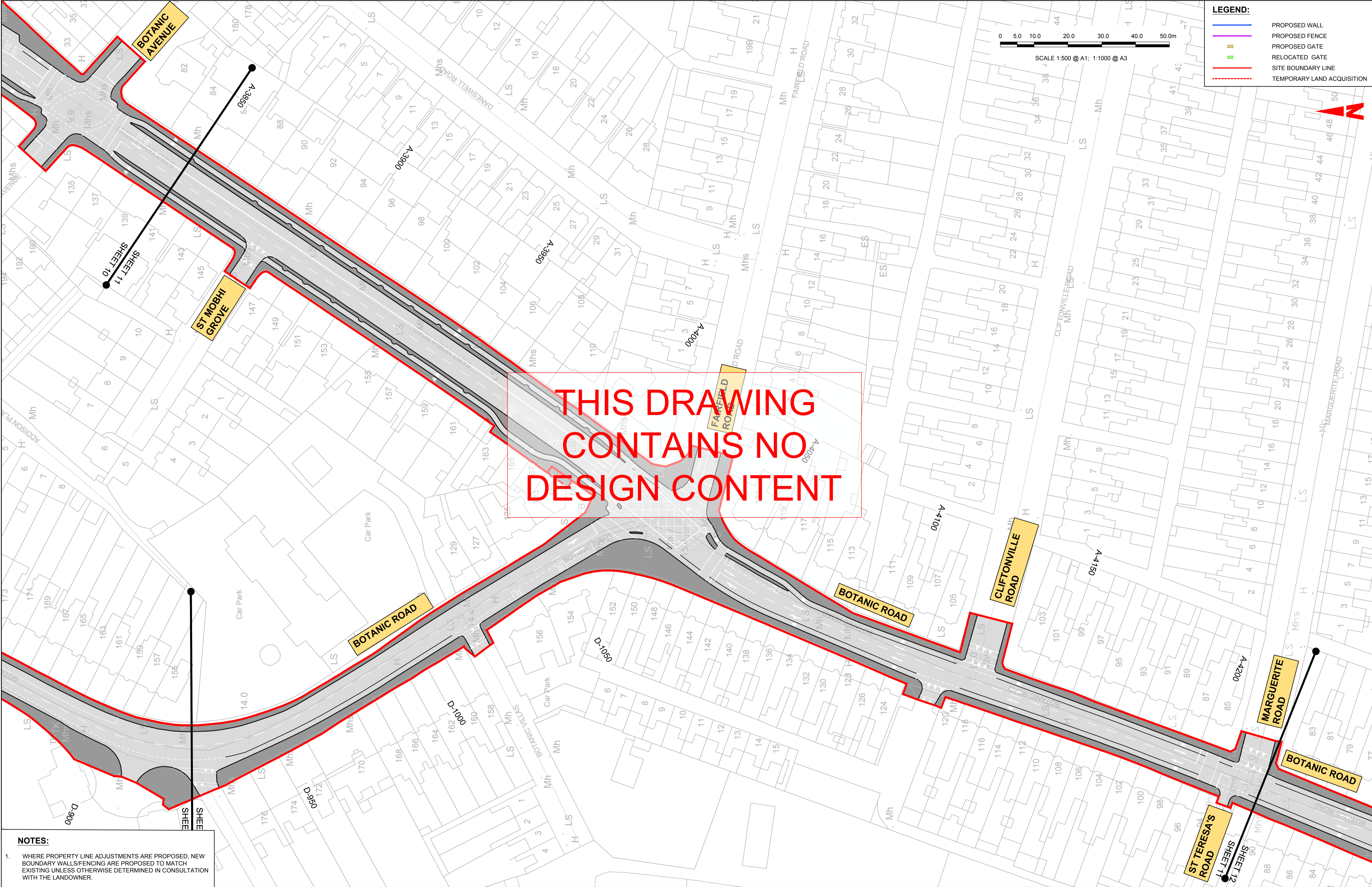
Project Code **Originator Code** **QMS Code**

BCIDD ROT QMS Code

Drawing File Name **Sheet Number** **Status** **Rev**

BCIDD-ROT-SPW BW-0304_XX_00-DR-CR-0008 08 of 37 A M01





NOTES:

1. WHERE PROPERTY LINE ADJUSTMENTS ARE PROPOSED, NEW BOUNDARY WALLS/FENCING ARE PROPOSED TO MATCH EXISTING UNLESS OTHERWISE DETERMINED IN CONSULTATION WITH THE LANDOWNER.

Disclaimer
a. © National Transport Authority (NTA) 2022. This drawing is confidential and the copyright in it is owned by NTA. This drawing must not be either loaned, copied or otherwise reproduced in whole or in part or used for any purpose without the prior permission of NTA.
b. This drawing is to be used for the design element identified in the titlebox. Other information shown is to be considered indicative only. The drawing is to be read in conjunction with all other relevant design drawings.
c. O.S. data used for plans are printed under © Ordnance Survey Ireland Government of Ireland. All rights reserved. Licence Number 2022/OSI_NMA_180 National Transport Authority. All elevations are in metres and relate to OSI Geoid Model (OSGM15) Mean Head. All Co-ordinates are in Irish Transverse Mercator Grid (ITM) as defined by OSI active local GPS station.
d. Information concerning the position of apparatus shown on this drawing is based on drawings supplied by the utility owners and/or the utility works contractor, whilst every care has been taken in the preparation of this drawing, positions should be taken as approximate and are intended for general guidance only and no representation is made by the NTA as to the accuracy, completeness, sufficiency or otherwise of this drawing and the position of the apparatus. The information contained herein does not purport to be comprehensive or final as the apparatus is subject to being altered and/or superceded. Recipients should not rely on this information. Any liabilities are hereby expressly disclaimed.
e. The information contained herein has been provided by the NTA but does not purport to be comprehensive or final. Recipients should not rely on the information. Neither the NTA nor any of its directors, officers, employees, agents, stakeholders or advisers make any representation or warranty as to, or accept any liability or responsibility in relation to, the adequacy, accuracy, reasonableness or completeness of the information provided as part of this document or any matter on which the information is based (including but not limited to loss or damage arising as a result of reliance by recipients on the information or any part of it). Any liabilities are hereby expressly disclaimed.



Rev	Date	Dm	Chk'd	App'd	Description
M01	13/05/2022	NCI	EFD	SMG	ISSUE FOR PHASE 4: PLANNING

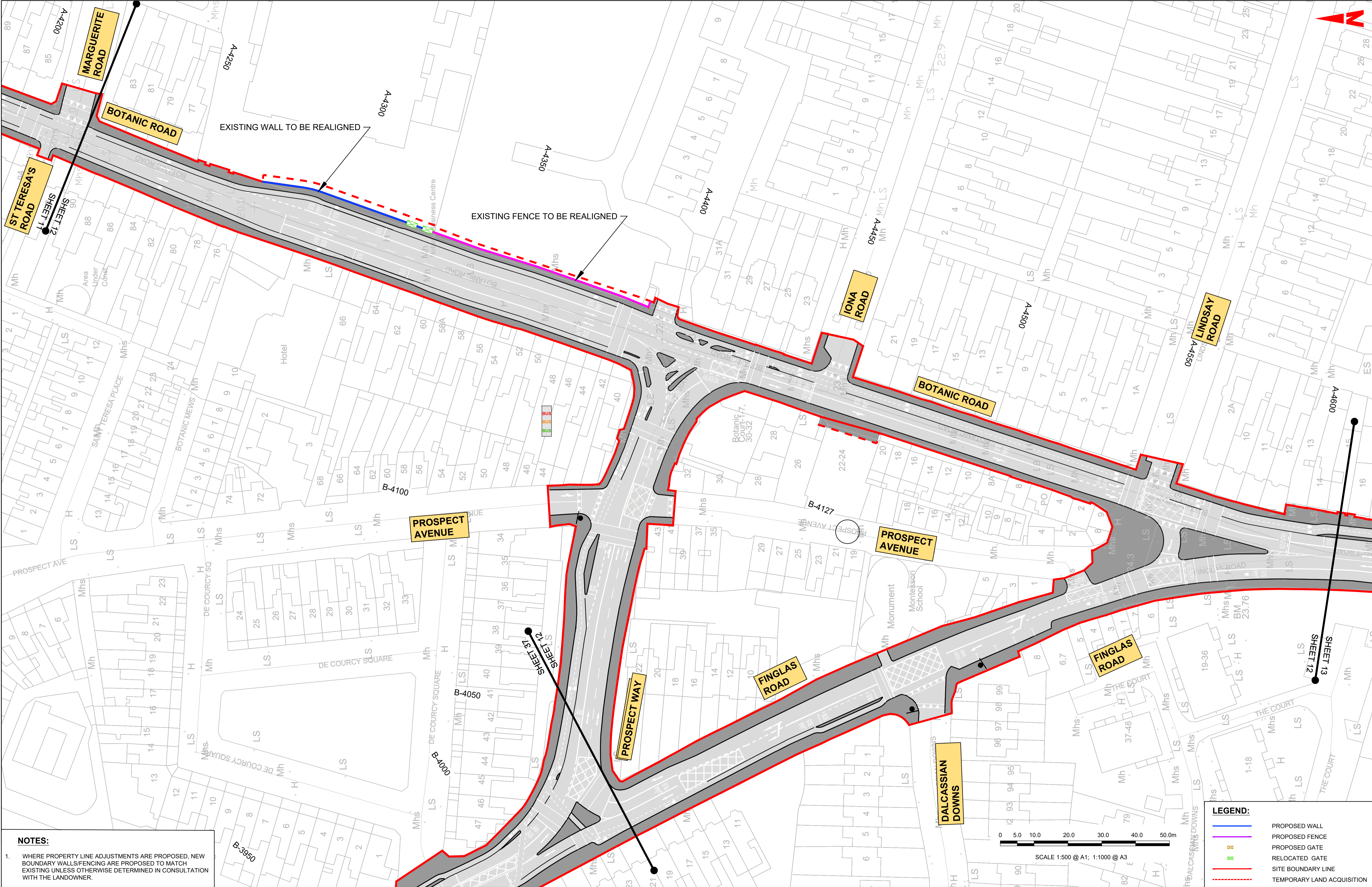


Date	13/05/2022
Project Code	BCIDD



Scale	1:500 @ A1 1:1000 @ A3
Drawn	NCI
Checked	EFD
Approved	SMG
Originator Code	ROT
QMS Code	

Programme Title BUSCONNECTS DUBLIN CORE BUS CORRIDORS INFRASTRUCTURE WORKS			
Drawing Title BALLYMUN / FINGLAS TO CITY CENTRE CORE BUS CORRIDOR SCHEME FENCING & BOUNDARY TREATMENT			
Drawing File Name BCIDD-ROT-SPW_BW-0304_XX_00-DR-CR-0011	Sheet Number 11 of 37	Status A	Rev M01



NOTES:

1. WHERE PROPERTY LINE ADJUSTMENTS ARE PROPOSED, NEW BOUNDARY WALLS/FENCING ARE PROPOSED TO MATCH EXISTING UNLESS OTHERWISE DETERMINED IN CONSULTATION WITH THE LANDOWNER.

Disclaimer
a. © National Transport Authority (NTA) 2022. This drawing is confidential and the copyright in it is owned by NTA. This drawing must not be either loaned, copied or otherwise reproduced in whole or in part or used for any purpose without the prior permission of NTA.
b. This drawing is to be used for the design element identified in the titlebox. Other information shown is to be considered indicative only. The drawing is to be read in conjunction with all other relevant design drawings.
c. O.S. data used for plans are printed under © Ordnance Survey Ireland Government of Ireland. All rights reserved. Licence Number 2022/OSI_NMA_180 National Transport Authority. All elevations are in metres and relate to OSI Geoid Model (OSGM15) Mean Head. All Co-ordinates are in Irish Transverse Mercator Grid (ITM) as defined by OSI active local GPS station.
d. Information concerning the position of apparatus shown on this drawing is based on drawings supplied by the utility owners and/or the utility works contractor, whilst every care has been taken in the preparation of this drawing, positions should be taken as approximate and are intended for general guidance only and no representation is made by the NTA as to the accuracy, completeness, sufficiency or otherwise of this drawing and the position of the apparatus. The information contained herein does not purport to be comprehensive or final as the apparatus is subject to being altered and/or superceded. Recipients should not rely on this information. Any liabilities are hereby expressly disclaimed.
e. The information contained herein has been provided by the NTA but does not purport to be comprehensive or final. Recipients should not rely on the information. Neither the NTA nor any of its directors, officers, employees, agents, stakeholders or advisers make any representation or warranty as to, or accept any liability or responsibility in relation to, the adequacy, accuracy, reasonableness or completeness of the information provided as part of this document or any matter on which the information is based (including but not limited to loss or damage arising as a result of reliance by recipients on the information or any part of it). Any liabilities are hereby expressly disclaimed.

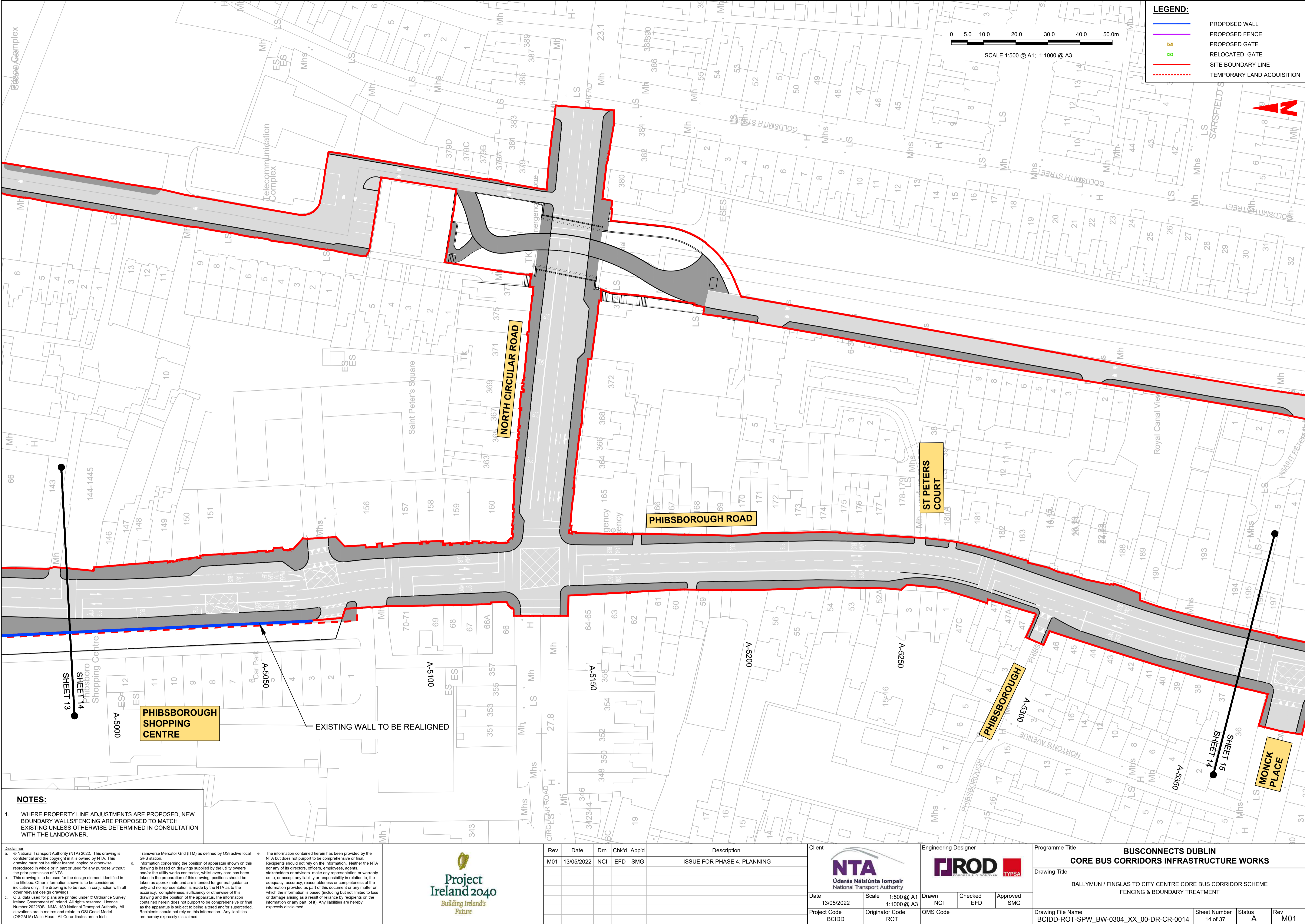


Rev	Date	Drm	Chk'd	App'd	Description
M01	13/05/2022	NCI	EFD	SMG	ISSUE FOR PHASE 4: PLANNING

Client NTA Udarás Náisiúnta Iompair National Transport Authority		Engineering Designer PRODOT TYPASA		
Date 13/05/2022	Scale 1:500 @ A1 1:1000 @ A3	Drawn NCI	Checked EFD	Approved SMG
Project Code BCIDD	Originator Code ROT	QMS Code		

Programme Title BUSCONNECTS DUBLIN CORE BUS CORRIDORS INFRASTRUCTURE WORKS				
Drawing Title BALLYMUN / FINGLAS TO CITY CENTRE CORE BUS CORRIDOR SCHEME FENCING & BOUNDARY TREATMENT				
Drawing File Name BCIDD-ROT-SPW_BW-0304_XX_00-DR-CR-0012	Sheet Number 12 of 37	Status A	Rev M01	

DO NOT SCALE USE FIGURED DIMENSIONS ONLY



NOTES:


1. WHERE PROPERTY LINE ADJUSTMENTS ARE PROPOSED, NEW BOUNDARY WALLS/FENCING ARE PROPOSED TO MATCH EXISTING UNLESS OTHERWISE DETERMINED IN CONSULTATION WITH THE LANDOWNER.

Disclaimer
a. © National Transport Authority (NTA) 2022. This drawing is confidential and the copyright in it is owned by NTA. This drawing must not be either loaned, copied or otherwise reproduced in whole or in part or used for any purpose without the prior permission of NTA.
b. This drawing is to be used for the design element identified in the titlebox. Other information shown is to be considered indicative only. The drawing is to be read in conjunction with all other relevant design drawings.
c. O.S. data used for plans are printed under © Ordnance Survey Ireland Government of Ireland. All rights reserved. Licence Number 2022/OSI_NMA_180 National Transport Authority. All elevations are in metres and relate to OS Grid Model (OSGM15) Mean Head. All Co-ordinates are in Irish Transverse Mercator Grid (ITM) as defined by OSI active local GPS station.
d. Information concerning the position of apparatus shown on this drawing is based on drawings supplied by the utility owners and/or the utility works contractor, whilst every care has been taken in the preparation of this drawing, positions should be taken as approximate and are intended for general guidance only and no representation is made by the NTA as to the accuracy, completeness, sufficiency or otherwise of this drawing and the position of the apparatus. The information contained herein does not purport to be comprehensive or final as the apparatus is subject to being altered and/or superceded. Recipients should not rely on this information. Any liabilities are hereby expressly disclaimed.
e. The information contained herein has been provided by the NTA but does not purport to be comprehensive or final. Recipients should not rely on the information. Neither the NTA nor any of its directors, officers, employees, agents, stakeholders or advisers make any representation or warranty as to, or accept any liability or responsibility in relation to, the adequacy, accuracy, reasonableness or completeness of the information provided as part of this document or any matter on which the information is based (including but not limited to loss or damage arising as a result of reliance by recipients on the information or any part of it). Any liabilities are hereby expressly disclaimed.




Project Ireland 2040
Building Ireland's Future

Rev	Date	Dm	Chk'd	App'd	Description
M01	13/05/2022	NCI	EFD	SMG	ISSUE FOR PHASE 4: PLANNING



NTA
Udarás Náisiúnta Iompair
National Transport Authority



Irod
Engineering & Design
TYPSA

Date	13/05/2022	Scale	1:500 @ A1 1:1000 @ A3	Drawn	NCI	Checked	EFD	Approved	SMG
Project Code	BCIDD	Originator Code	ROT	QMS Code					

Programme Title BUSCONNECTS DUBLIN CORE BUS CORRIDORS INFRASTRUCTURE WORKS			
Drawing Title BALLYMUN / FINGLAS TO CITY CENTRE CORE BUS CORRIDOR SCHEME FENCING & BOUNDARY TREATMENT			
Drawing File Name BCIDD-ROT-SPW_BW-0304_XX_00-DR-CR-0014	Sheet Number 14 of 37	Status A	Rev M01



NOTES:

1. WHERE PROPERTY LINE ADJUSTMENTS ARE PROPOSED, NEW BOUNDARY WALLS/FENCING ARE PROPOSED TO MATCH EXISTING UNLESS OTHERWISE DETERMINED IN CONSULTATION WITH THE LANDOWNER.

Disclaimer
a. © National Transport Authority (NTA) 2022. This drawing is confidential and the copyright in it is owned by NTA. This drawing must not be either loaned, copied or otherwise reproduced in whole or in part or used for any purpose without the prior permission of NTA.
b. This drawing is to be used for the design element identified in the titlebox. Other information shown is to be considered indicative only. The drawing is to be read in conjunction with all other relevant design drawings.
c. O.S. data used for plans are printed under © Ordnance Survey Ireland Government of Ireland. All rights reserved. Licence Number 2022/OSI_NMA_180 National Transport Authority. All elevations are in metres and relate to OSI Geoid Model (OSGM15) Malin Head. All Co-ordinates are in Irish Transverse Mercator Grid (ITM) as defined by OSI active local GPS station.
d. Information concerning the position of apparatus shown on this drawing is based on drawings supplied by the utility owners and/or the utility works contractor, whilst every care has been taken in the preparation of this drawing, positions should be taken as approximate and are intended for general guidance only and no representation is made by the NTA as to the accuracy, completeness, sufficiency or otherwise of this drawing and the position of the apparatus. The information contained herein does not purport to be comprehensive or final as the apparatus is subject to being altered and/or superceded. Recipients should not rely on this information. Any liabilities are hereby expressly disclaimed.
e. The information contained herein has been provided by the NTA but does not purport to be comprehensive or final. Recipients should not rely on the information. Neither the NTA nor any of its directors, officers, employees, agents, stakeholders or advisers make any representation or warranty as to, or accept any liability or responsibility in relation to, the adequacy, accuracy, reasonableness or completeness of the information provided as part of this document or any matter on which the information is based (including but not limited to loss or damage arising as a result of reliance by recipients on the information or any part of it). Any liabilities are hereby expressly disclaimed.




Rev	Date	Dm	Chk'd	App'd	Description
M01	13/05/2022	NCI	EFD	SMG	ISSUE FOR PHASE 4: PLANNING

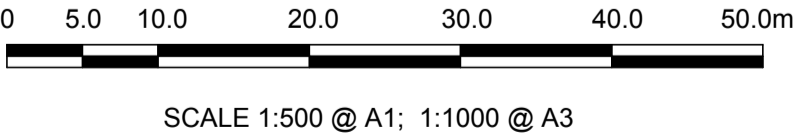
Client









Údarás Náisiúnta Iompair
National Transport Authority

Engineering Designer				
				
Date	13/05/2022	Scale	1:500 @ A1 1:1000 @ A3	Drawn NCI
Project Code	BCIDD	Originator Code	ROT	Checked EFD
QMS Code		Approved SMG		

Programme Title			
BUSCONNECTS DUBLIN CORE BUS CORRIDORS INFRASTRUCTURE WORKS			
Drawing Title			
BALLYMUN / FINGLAS TO CITY CENTRE CORE BUS CORRIDOR SCHEME FENCING & BOUNDARY TREATMENT			
Drawing File Name	BCIDD-ROT-SPW_BW-0304_XX_00-DR-CR-0016	Sheet Number	16 of 37
Status	A	Rev	M01



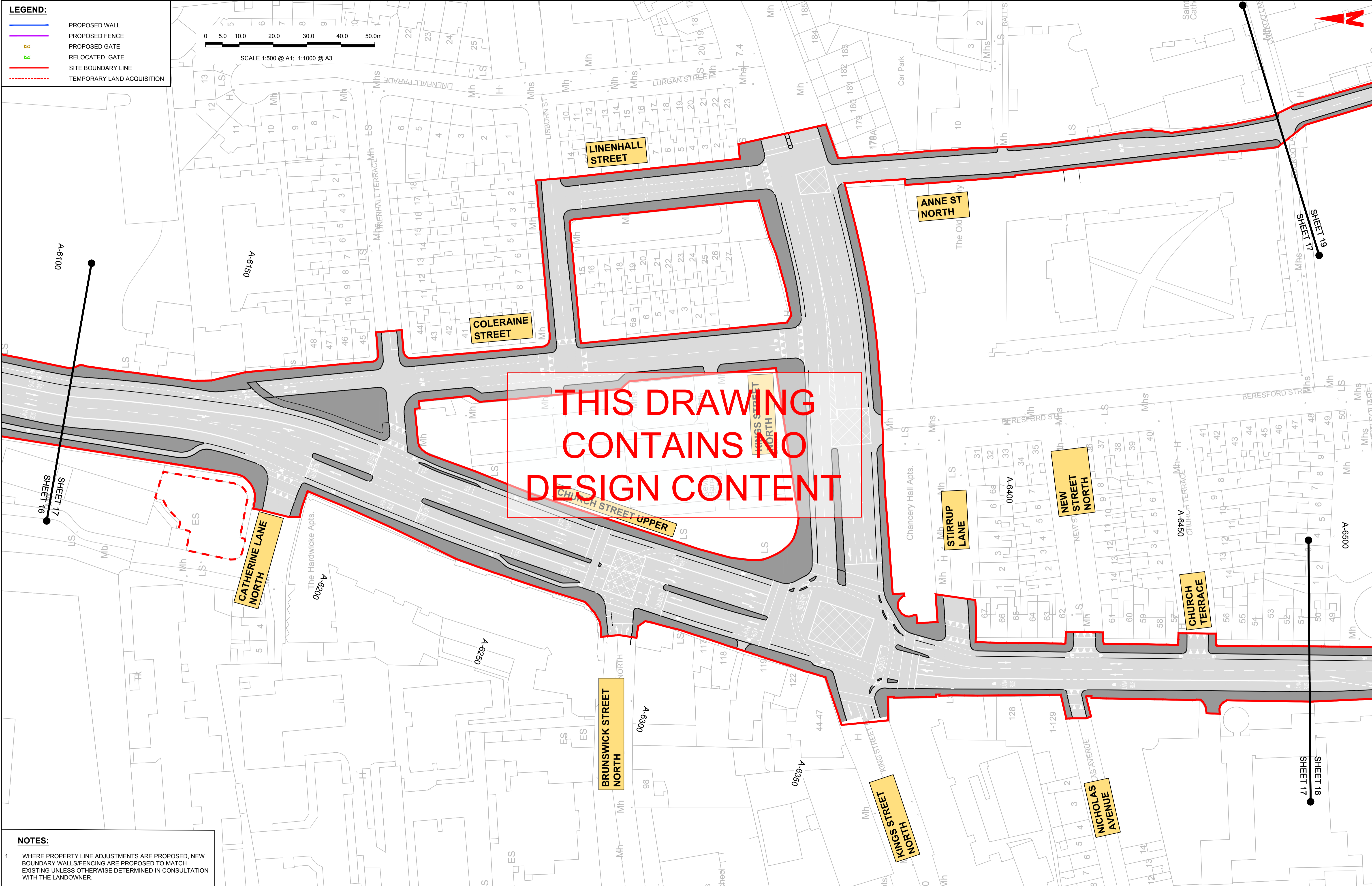
LEGEND:	
	PROPOSED WALL
	PROPOSED FENCE
	PROPOSED GATE
	RELOCATED GATE
	SITE BOUNDARY LINE
	TEMPORARY LAND ACQUISITION

LEGEND:

- PROPOSED WALL
- PROPOSED FENCE
- PROPOSED GATE
- RELOCATED GATE
- SITE BOUNDARY LINE
- TEMPORARY LAND ACQUISITION



SCALE 1:500 @ A1; 1:1000 @ A3



NOTES:

1. WHERE PROPERTY LINE ADJUSTMENTS ARE PROPOSED, NEW BOUNDARY WALLS/FENCING ARE PROPOSED TO MATCH EXISTING UNLESS OTHERWISE DETERMINED IN CONSULTATION WITH THE LANDOWNER.

Disclaimer
a. © National Transport Authority (NTA) 2022. This drawing is confidential and the copyright in it is owned by NTA. This drawing must not be either loaned, copied or otherwise reproduced in whole or in part or used for any purpose without the prior permission of NTA.
b. This drawing is to be used for the design element identified in the titlebox. Other information shown is to be considered indicative only. The drawing is to be read in conjunction with all other relevant design drawings.
c. O.S. data used for plans are printed under © Ordnance Survey Ireland Government of Ireland. All rights reserved. Licence Number 2022/OSI_NMA_180 National Transport Authority. All elevations are in metres and relate to OSI Geoid Model (OSGM15) Mean Head. All Co-ordinates are in Irish Transverse Mercator Grid (ITM) as defined by OSI active local GPS station.
d. Information concerning the position of apparatus shown on this drawing is based on drawings supplied by the utility owners and/or the utility works contractor, whilst every care has been taken in the preparation of this drawing, positions should be taken as approximate and are intended for general guidance only and no representation is made by the NTA as to the accuracy, completeness, sufficiency or otherwise of this drawing and the position of the apparatus. The information contained herein does not purport to be comprehensive or final as the apparatus is subject to being altered and/or superceded. Recipients should not rely on this information. Any liabilities are hereby expressly disclaimed.
e. The information contained herein has been provided by the NTA but does not purport to be comprehensive or final. Recipients should not rely on the information. Neither the NTA nor any of its directors, officers, employees, agents, stakeholders or advisers make any representation or warranty as to, or accept any liability or responsibility in relation to, the adequacy, accuracy, reasonableness or completeness of the information provided as part of this document or any matter on which the information is based (including but not limited to loss or damage arising as a result of reliance by recipients on the information or any part of it). Any liabilities are hereby expressly disclaimed.



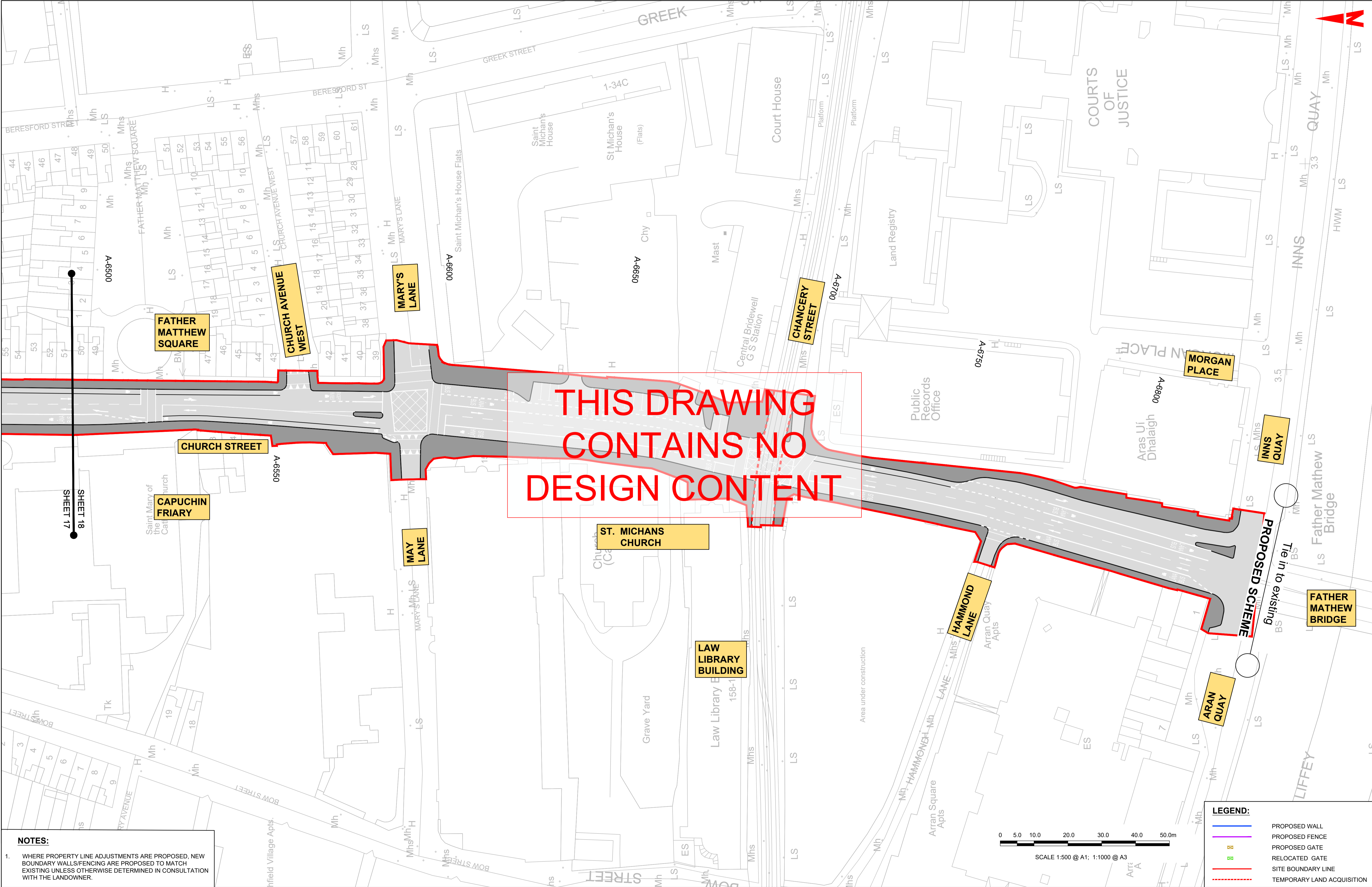
Rev	Date	Drm	Chk'd	App'd	Description
M01	13/05/2022	NCI	EFD	SMG	ISSUE FOR PHASE 4: PLANNING

Client
NTA
Udarás Náisiúnta Iompair
National Transport Authority

Engineering Designer				
IROD TYPSA				
Date	Scale	Drawn	Checked	Approved
13/05/2022	1:500 @ A1 1:1000 @ A3	NCI	EFD	SMG
Project Code	Originator Code	QMS Code		
BCIDD	ROT			

Programme Title				
BUSCONNECTS DUBLIN CORE BUS CORRIDORS INFRASTRUCTURE WORKS				
Drawing Title				
BALLYMUN / FINGLAS TO CITY CENTRE CORE BUS CORRIDOR SCHEME FENCING & BOUNDARY TREATMENT				
Drawing File Name		Sheet Number	Status	Rev
BCIDD-ROT-SPW_BW-0304_XX_00-DR-CR-0017		17 of 37	A	M01

DO NOT SCALE USE FIGURED DIMENSIONS ONLY



NOTES:

1. WHERE PROPERTY LINE ADJUSTMENTS ARE PROPOSED, NEW BOUNDARY WALLS/FENCING ARE PROPOSED TO MATCH EXISTING UNLESS OTHERWISE DETERMINED IN CONSULTATION WITH THE LANDOWNER.

Disclaimer
a. © National Transport Authority (NTA) 2022. This drawing is confidential and the copyright in it is owned by NTA. This drawing must not be either loaned, copied or otherwise reproduced in whole or in part or used for any purpose without the prior permission of NTA.
b. This drawing is to be used for the design element identified in the titlebox. Other information shown is to be considered indicative only. The drawing is to be read in conjunction with all other relevant design drawings.
c. O.S. data used for plans are printed under © Ordnance Survey Ireland Government of Ireland. All rights reserved. Licence Number 2022/OSI_NMA_180 National Transport Authority. All elevations are in metres and relate to OSi Geoid Model (OSGM15) Malin Head. All Co-ordinates are in Irish Transverse Mercator Grid (ITM) as defined by OSI active local GPS station.
d. Information concerning the position of apparatus shown on this drawing is based on drawings supplied by the utility owners and/or the utility works contractor, whilst every care has been taken in the preparation of this drawing, positions should be taken as approximate and are intended for general guidance only and no representation is made by the NTA as to the accuracy, completeness, sufficiency or otherwise of this drawing and the position of the apparatus. The information contained herein does not purport to be comprehensive or final as the apparatus is subject to being altered and/or superceded. Recipients should not rely on this information. Any liabilities are hereby expressly disclaimed.
e. The information contained herein has been provided by the NTA but does not purport to be comprehensive or final. Recipients should not rely on the information. Neither the NTA nor any of its directors, officers, employees, agents, stakeholders or advisers make any representation or warranty as to, or accept any liability or responsibility in relation to, the adequacy, accuracy, reasonableness or completeness of the information provided as part of this document or any matter on which the information is based (including but not limited to loss or damage arising as a result of reliance by recipients on the information or any part of it). Any liabilities are hereby expressly disclaimed.



Rev	Date	Dm	Chk'd	App'd	Description
M01	13/05/2022	NCI	EFD	SMG	ISSUE FOR PHASE 4: PLANNING

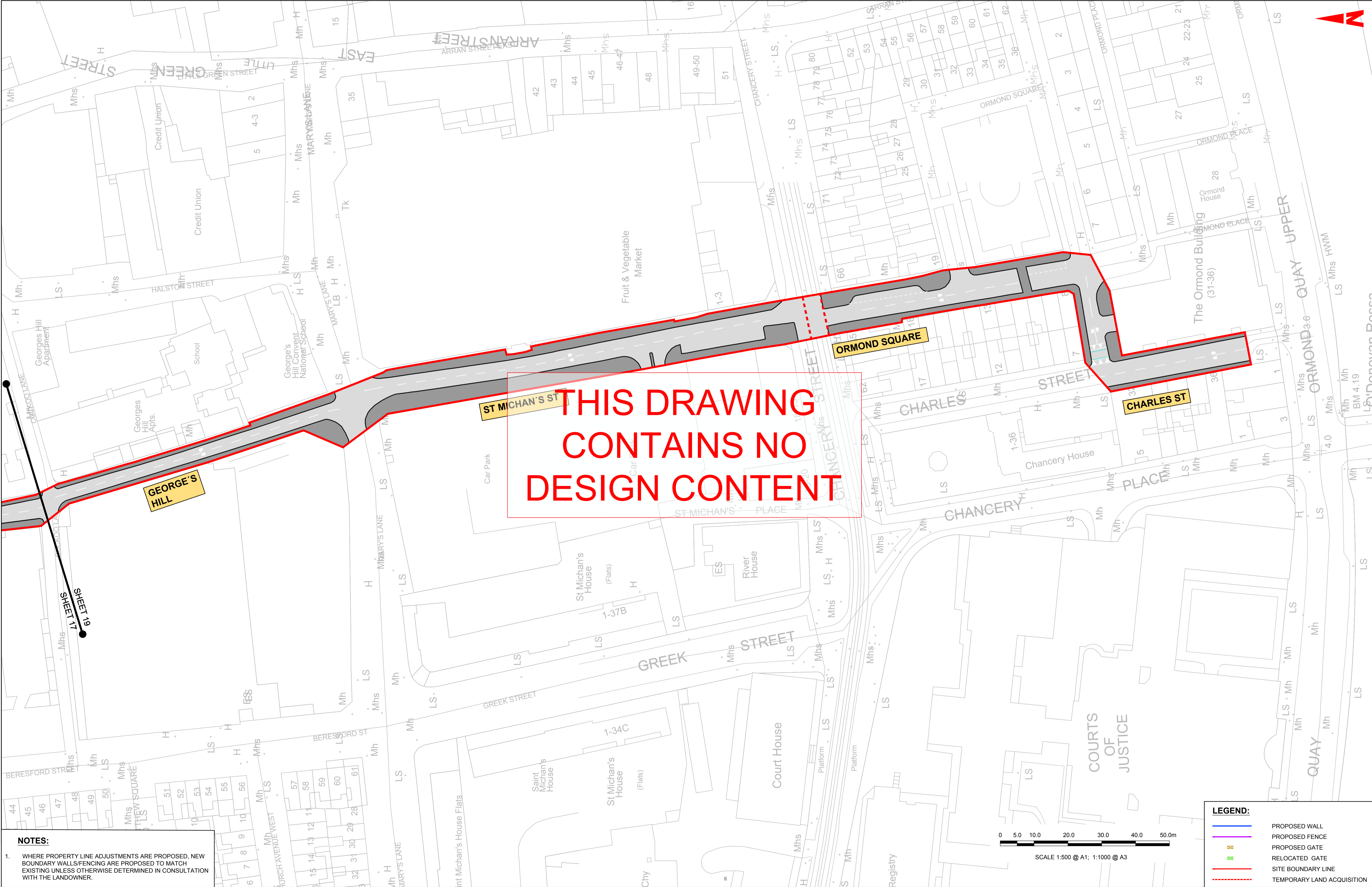
Client
NTA
Údarás Náisiúnta Iompair
National Transport Authority

Engineering Designer
IROD TYPSA
Drawn: NCI
Checked: EFD
Approved: SMG

Programme Title
BUSCONNECTS DUBLIN
CORE BUS CORRIDORS INFRASTRUCTURE WORKS

Drawing Title
BALLYMUN / FINGLAS TO CITY CENTRE CORE BUS CORRIDOR SCHEME
FENCING & BOUNDARY TREATMENT

Drawing File Name: BCIDD-ROT-SPW_BW-0304_XX_00-DR-CR-0018
Sheet Number: 18 of 37
Status: A
Rev: M01



NOTES:

1. WHERE PROPERTY LINE ADJUSTMENTS ARE PROPOSED, NEW BOUNDARY WALLS/FENCING ARE PROPOSED TO MATCH EXISTING UNLESS OTHERWISE DETERMINED IN CONSULTATION WITH THE LANDOWNER.

Disclaimer

a. © National Transport Authority (NTA) 2022. This drawing is confidential and the copyright in it is owned by NTA. This drawing must not be either loaned, copied or otherwise reproduced in whole or in part or used for any purpose without the prior permission of NTA.

b. This drawing is to be used for the design element identified in the titlebox. Other information shown is to be considered indicative only. The drawing is to be read in conjunction with all other relevant design drawings.

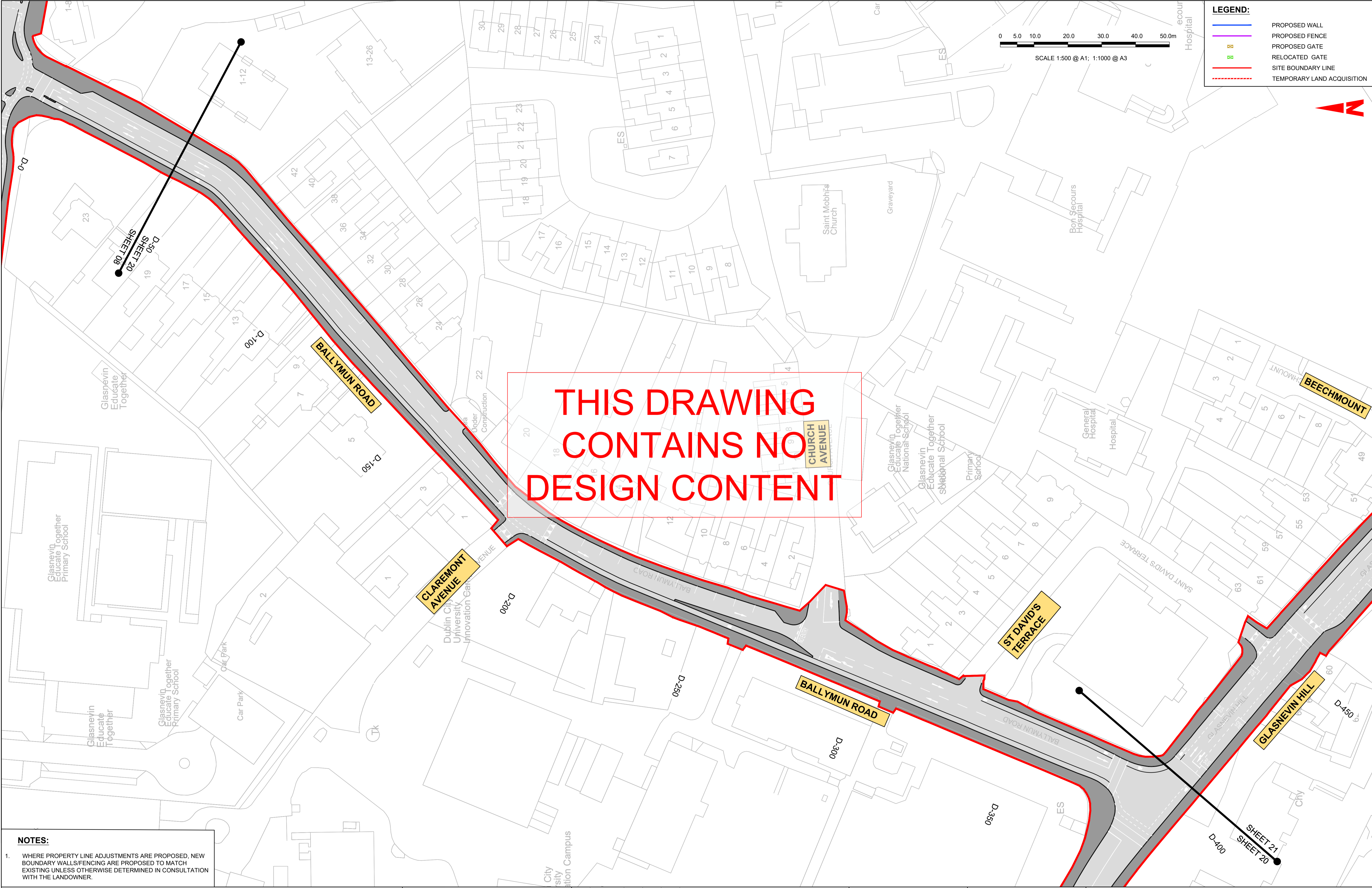
c. O.S. data used for plans are printed under © Ordnance Survey Ireland Government of Ireland. All rights reserved. Licence Number 2022/OSI_NMA_180 National Transport Authority. All elevations are in metres and relate to OSI Geoid Model (OSGM15) Mean Head. All Co-ordinates are in Irish Transverse Mercator Grid (ITM) as defined by OSI active local GPS station.

d. The information contained herein has been provided by the NTA but does not purport to be comprehensive or final. Recipients should not rely on the information. Neither the NTA nor any of its directors, officers, employees, agents, stakeholders or advisers make any representation or warranty as to, or accept any liability or responsibility in relation to, the adequacy, accuracy, reasonableness or completeness of the information provided as part of this document or any matter on which the information is based (including but not limited to loss or damage arising as a result of reliance by recipients on the information or any part of it). Any liabilities are hereby expressly disclaimed.

Rev	Date	Drm	Chk'd	App'd	Description
M01	13/05/2022	NCI	EFD	SMG	ISSUE FOR PHASE 4: PLANNING

NTA Údaráis Náisiúnta Iompair National Transport Authority		Engineering Designer IROD TYPSA		
Date 13/05/2022	Scale 1:500 @ A1 1:1000 @ A3	Drawn NCI	Checked EFD	Approved SMG
Project Code BCIDD	Originator Code ROT	QMS Code		

Programme Title BUSCONNECTS DUBLIN CORE BUS CORRIDORS INFRASTRUCTURE WORKS				
Drawing Title BALLYMUN / FINGLAS TO CITY CENTRE CORE BUS CORRIDOR SCHEME FENCING & BOUNDARY TREATMENT				
Drawing File Name BCIDD-ROT-SPW_BW-0304_XX_00-DR-CR-0019	Sheet Number 19 of 37	Status A	Rev M01	



NOTES:

1. WHERE PROPERTY LINE ADJUSTMENTS ARE PROPOSED, NEW BOUNDARY WALLS/FENCING ARE PROPOSED TO MATCH EXISTING UNLESS OTHERWISE DETERMINED IN CONSULTATION WITH THE LANDOWNER.

Disclaimer

a. © National Transport Authority (NTA) 2022. This drawing is confidential and the copyright in it is owned by NTA. This drawing must not be either loaned, copied or otherwise reproduced in whole or in part or used for any purpose without the prior permission of NTA.

b. This drawing is to be used for the design element identified in the titlebox. Other information shown is to be considered indicative only. The drawing is to be read in conjunction with all other relevant design drawings.

c. O.S. data used for plans are printed under © Ordnance Survey Ireland Government of Ireland. All rights reserved. Licence Number 2022/OSI_NMA_180 National Transport Authority. All elevations are in metres and relate to OSI Geoid Model (OSGM15) Mean Head. All Co-ordinates are in Irish Transverse Mercator Grid (ITM) as defined by OSI active local GPS station.


d. Information concerning the position of apparatus shown on this drawing is based on drawings supplied by the utility owners and/or the utility works contractor, whilst every care has been taken in the preparation of this drawing, positions should be taken as approximate and are intended for general guidance only and no representation is made by the NTA as to the accuracy, completeness, sufficiency or otherwise of this drawing and the position of the apparatus. The information contained herein does not purport to be comprehensive or final as the apparatus is subject to being altered and/or superceded. Recipients should not rely on this information. Any liabilities are hereby expressly disclaimed.

e. The information contained herein has been provided by the NTA but does not purport to be comprehensive or final. Recipients should not rely on the information. Neither the NTA nor any of its directors, officers, employees, agents, stakeholders or advisers make any representation or warranty as to, or accept any liability or responsibility in relation to, the adequacy, accuracy, reasonableness or completeness of the information provided as part of this document or any matter on which the information is based (including but not limited to loss or damage arising as a result of reliance by recipients on the information or any part of it). Any liabilities are hereby expressly disclaimed.




Project Ireland 2040
Building Ireland's Future

Rev	Date	Dm	Chk'd	App'd	Description
M01	13/05/2022	NCI	EFD	SMG	ISSUE FOR PHASE 4: PLANNING



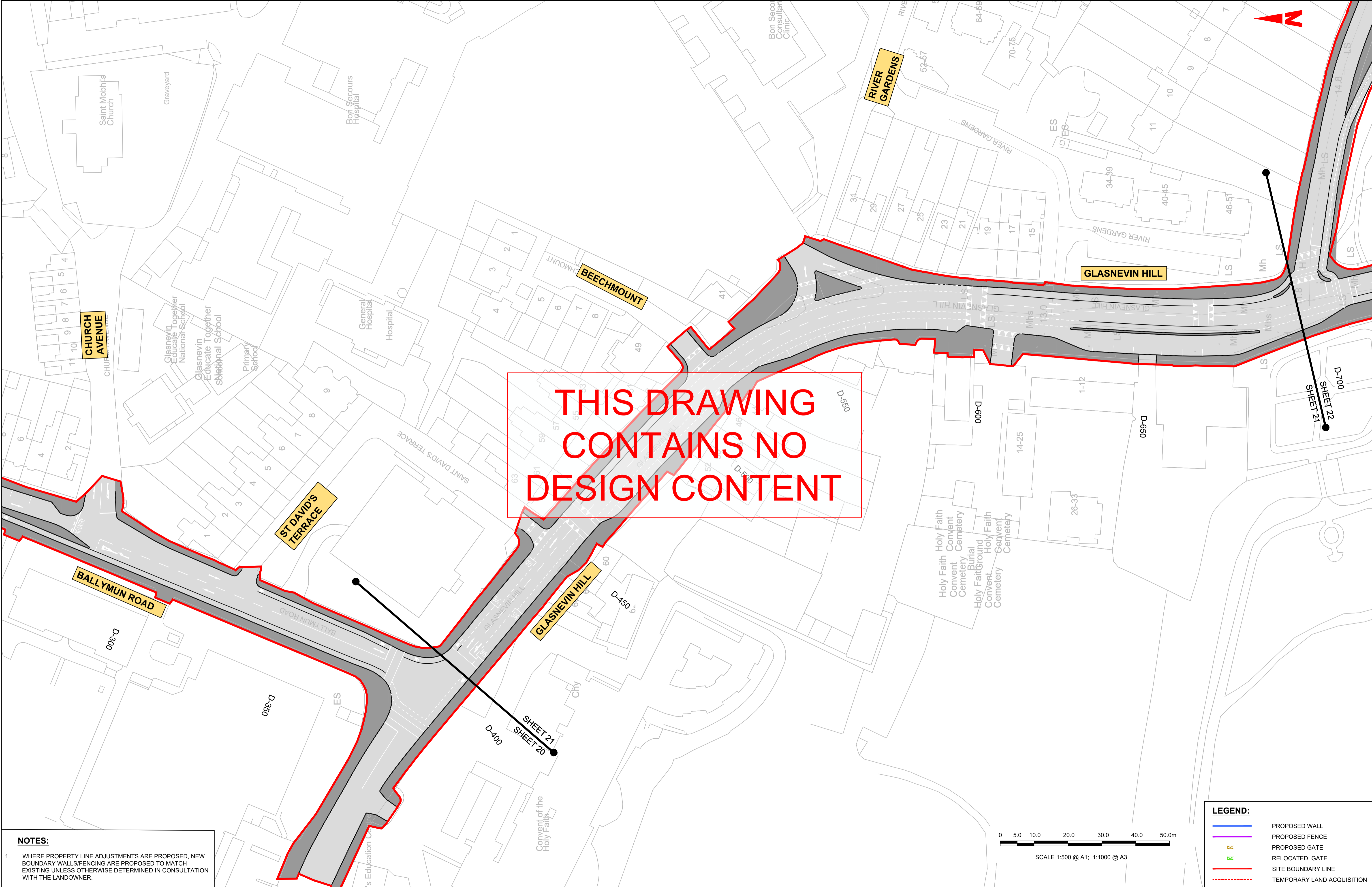
NTA
Údarás Náisiúnta Iompair
National Transport Authority



Irod
TYPSA

Date	13/05/2022	Scale	1:500 @ A1 1:1000 @ A3	Drawn	NCI	Checked	EFD	Approved	SMG
Project Code	BCIDD	Originator Code	ROT	QMS Code					

Programme Title BUSCONNECTS DUBLIN CORE BUS CORRIDORS INFRASTRUCTURE WORKS			
Drawing Title BALLYMUN / FINGLAS TO CITY CENTRE CORE BUS CORRIDOR SCHEME FENCING & BOUNDARY TREATMENT			
Drawing File Name BCIDD-ROT-SPW_BW-0304_XX_00-DR-CR-0020	Sheet Number 20 of 37	Status A	Rev M01



NOTES:

1. WHERE PROPERTY LINE ADJUSTMENTS ARE PROPOSED, NEW BOUNDARY WALLS/FENCING ARE PROPOSED TO MATCH EXISTING UNLESS OTHERWISE DETERMINED IN CONSULTATION WITH THE LANDOWNER.

Disclaimer
a. © National Transport Authority (NTA) 2022. This drawing is confidential and the copyright in it is owned by NTA. This drawing must not be either loaned, copied or otherwise reproduced in whole or in part or used for any purpose without the prior permission of NTA.
b. This drawing is to be used for the design element identified in the titlebox. Other information shown is to be considered indicative only. The drawing is to be read in conjunction with all other relevant design drawings.
c. O.S. data used for plans are printed under © Ordnance Survey Ireland Government of Ireland. All rights reserved. Licence Number 2022/OSI_NMA_180 National Transport Authority. All elevations are in metres and relate to OSI Geoid Model (OSGM15) Mean Head. All Co-ordinates are in Irish Transverse Mercator Grid (ITM) as defined by OSI active local GPS station.
d. Information concerning the position of apparatus shown on this drawing is based on drawings supplied by the utility owners and/or the utility works contractor, whilst every care has been taken in the preparation of this drawing, positions should be taken as approximate and are intended for general guidance only and no representation is made by the NTA as to the accuracy, completeness, sufficiency or otherwise of this drawing and the position of the apparatus. The information contained herein does not purport to be comprehensive or final as the apparatus is subject to being altered and/or superceded. Recipients should not rely on this information. Any liabilities are hereby expressly disclaimed.
e. The information contained herein has been provided by the NTA but does not purport to be comprehensive or final. Recipients should not rely on the information. Neither the NTA nor any of its directors, officers, employees, agents, stakeholders or advisers make any representation or warranty as to, or accept any liability or responsibility in relation to, the adequacy, accuracy, reasonableness or completeness of the information provided as part of this document or any matter on which the information is based (including but not limited to loss or damage arising as a result of reliance by recipients on the information or any part of it). Any liabilities are hereby expressly disclaimed.

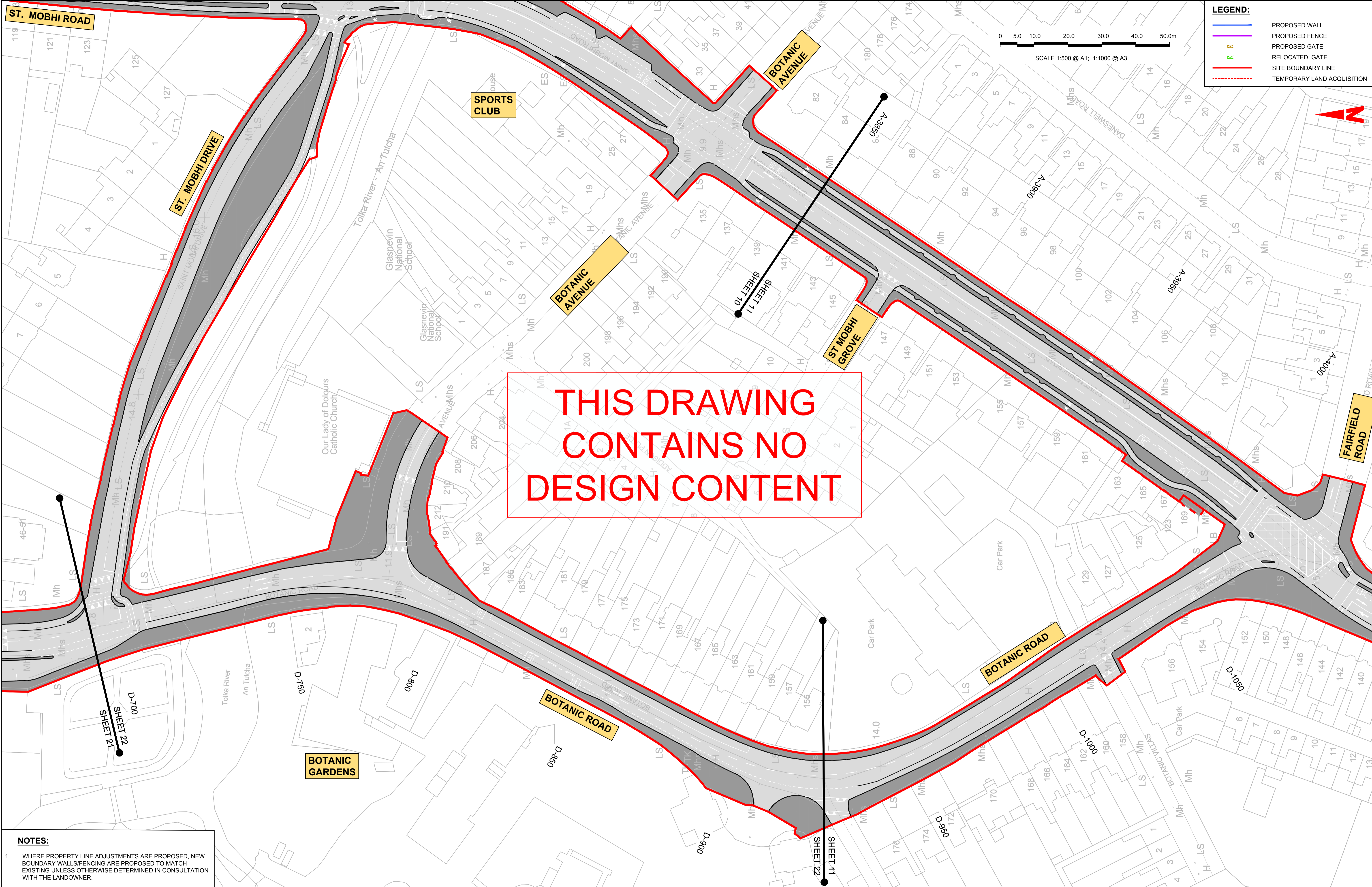


Rev	Date	Dm	Chk'd	App'd	Description
M01	13/05/2022	NCI	EFD	SMG	ISSUE FOR PHASE 4: PLANNING

Client
NTA
Údarás Náisiúnta Iompair
National Transport Authority

Engineering Designer				
IROD TYPSA				
Date	13/05/2022	Scale	1:500 @ A1 1:1000 @ A3	Drawn NCI
Project Code	BCIDD	Originator Code	ROT	Checked EFD
QMS Code		Approved SMG		

Programme Title				
BUSCONNECTS DUBLIN CORE BUS CORRIDORS INFRASTRUCTURE WORKS				
Drawing Title				
BALLYMUN / FINGLAS TO CITY CENTRE CORE BUS CORRIDOR SCHEME FENCING & BOUNDARY TREATMENT				
Drawing File Name	BCIDD-ROT-SPW_BW-0304_XX_00-DR-CR-0021	Sheet Number	21 of 37	Status A
Rev		M01		

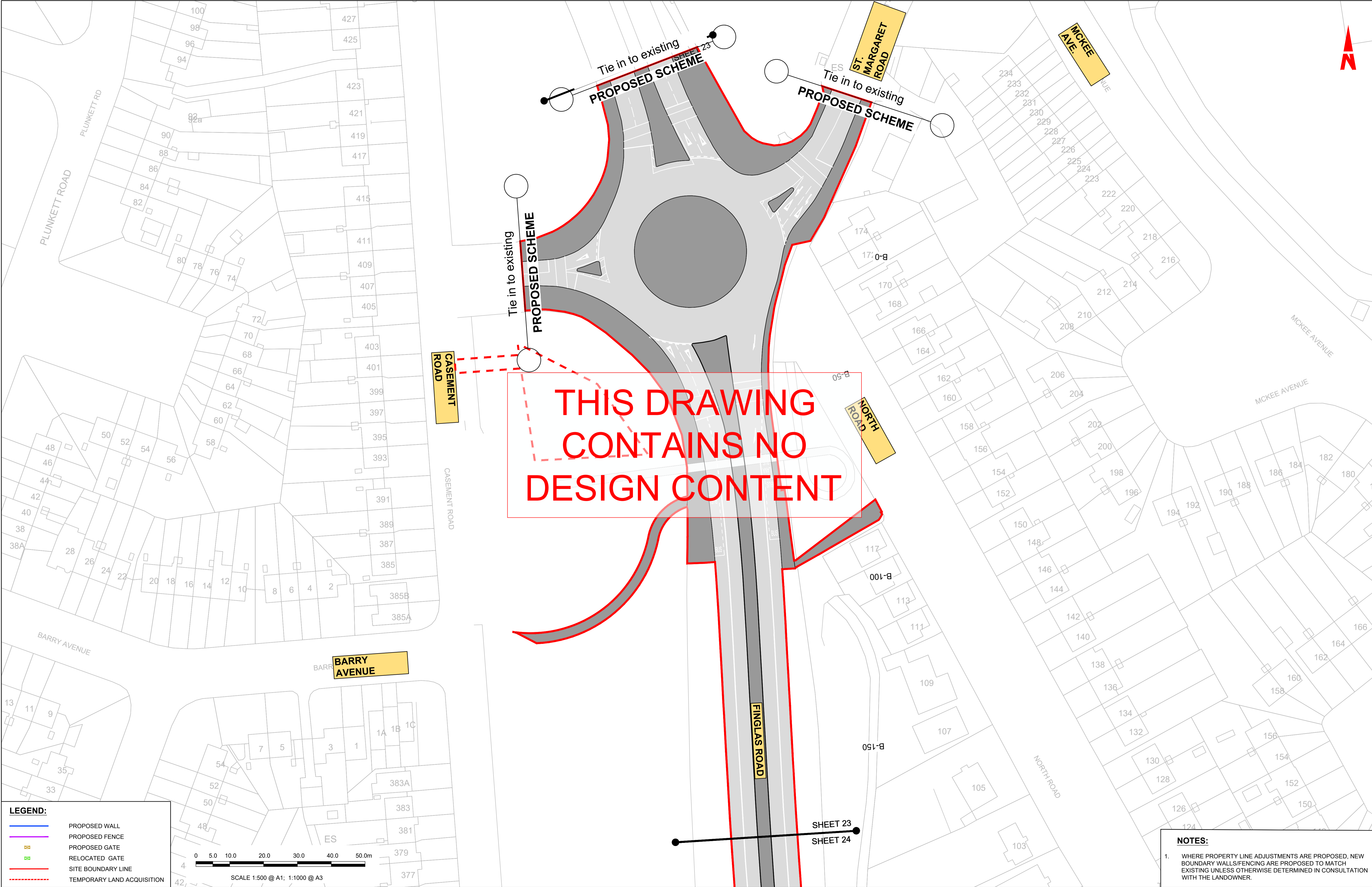


NOTES:

1. WHERE PROPERTY LINE ADJUSTMENTS ARE PROPOSED, NEW BOUNDARY WALLS/FENCING ARE PROPOSED TO MATCH EXISTING UNLESS OTHERWISE DETERMINED IN CONSULTATION WITH THE LANDOWNER.

<div>Disclaimer</div> <div><div>a. © National Transport Authority (NTA) 2022. This drawing is confidential and the copyright in it is owned by NTA. This drawing must not be either loaned, copied or otherwise reproduced in whole or in part or used for any purpose without the prior permission of NTA.</div><div>b. This drawing is to be used for the design element identified in the titlebox. Other information shown is to be considered indicative only. The drawing is to be read in conjunction with all other relevant design drawings.</div><div>c. O.S. data used for plans are printed under © Ordnance Survey Ireland Government of Ireland. All rights reserved. Licence Number 2022/OSI_NMA_180 National Transport Authority. All elevations are in metres and relate to OSI Geoid Model (OSGM15) Mean Head. All Co-ordinates are in Irish</div></div>	<div>Transverse Mercator Grid (ITM) as defined by OSI active local GPS station.</div> <div>d. Information concerning the position of apparatus shown on this drawing is based on drawings supplied by the utility owners and/or the utility works contractor, whilst every care has been taken in the preparation of this drawing, positions should be taken as approximate and are intended for general guidance only and no representation is made by the NTA as to the accuracy, completeness, sufficiency or otherwise of this drawing and the position of the apparatus. The information contained herein does not purport to be comprehensive or final as the apparatus is subject to being altered and/or superseded. Recipients should not rely on this information. Any liabilities are hereby expressly disclaimed.</div>	<div>e. The information contained herein has been provided by the NTA but does not purport to be comprehensive or final. Recipients should not rely on the information. Neither the NTA nor any of its directors, officers, employees, agents, stakeholders or advisers make any representation or warranty as to, or accept any liability or responsibility in relation to, the adequacy, accuracy, reasonableness or completeness of the information provided as part of this document or any matter on which the information is based (including but not limited to loss or damage arising as a result of reliance by recipients on the information or any part of it). Any liabilities are hereby expressly disclaimed.</div>	<div><div><div><div><div></div><div>Project Ireland 2040</div><div>Building Ireland's Future</div></div></div></div></div>	<table><tr><th>Rev</th><th>Date</th><th>Dm</th><th>Chk'd</th><th>App'd</th><th>Description</th></tr><tr><td>M01</td><td>13/05/2022</td><td>NCI</td><td>EFD</td><td>SMG</td><td>ISSUE FOR PHASE 4: PLANNING</td></tr></table>	Rev	Date	Dm	Chk'd	App'd	Description	M01	13/05/2022	NCI	EFD	SMG	ISSUE FOR PHASE 4: PLANNING	<div>Client</div> <div><div><div><div><div></div><div>NTA</div><div>Údarás Náisiúnta Iompair</div><div>National Transport Authority</div></div></div></div></div>	<div>Engineering Designer</div> <div><div><div><div><div></div><div>IROD</div><div>TYPISA</div></div></div></div></div>	<div>Programme Title</div> <div><div>BUSCONNECTS DUBLIN</div><div>CORE BUS CORRIDORS INFRASTRUCTURE WORKS</div></div> <div><div>Drawing Title</div><div>BALLYMUN / FINGLAS TO CITY CENTRE CORE BUS CORRIDOR SCHEME FENCING & BOUNDARY TREATMENT</div></div>
	Rev	Date	Dm	Chk'd	App'd	Description													
	M01	13/05/2022	NCI	EFD	SMG	ISSUE FOR PHASE 4: PLANNING													
<div><div>Date</div><div>13/05/2022</div></div> <div><div>Scale</div><div>1:500 @ A1 1:1000 @ A3</div></div>	<div><div>Drawn</div><div>NCI</div></div> <div><div>Checked</div><div>EFD</div></div> <div><div>Approved</div><div>SMG</div></div>	<div><div>Drawing File Name</div><div>BCIDD-ROT-SPW_BW-0304_XX_00-DR-CR-0022</div></div> <div><div>Sheet Number</div><div>22 of 37</div></div> <div><div>Status</div><div>A</div></div> <div><div>Rev</div><div>M01</div></div>																	
<div><div>Project Code</div><div>BCIDD</div></div> <div><div>Originator Code</div><div>ROT</div></div>	<div><div>QMS Code</div><div></div></div>																		

DO NOT SCALE USE FIGURED DIMENSIONS ONLY



LEGEND:

- PROPOSED WALL
- PROPOSED FENCE
- PROPOSED GATE
- RELOCATED GATE
- SITE BOUNDARY LINE
- TEMPORARY LAND ACQUISITION

Disclaimer

a. © National Transport Authority (NTA) 2022. This drawing is confidential and the copyright in it is owned by NTA. This drawing must not be either loaned, copied or otherwise reproduced in whole or in part or used for any purpose without the prior permission of NTA.


b. This drawing is to be used for the design element identified in the titlebox. Other information shown is to be considered indicative only. The drawing is to be read in conjunction with all other relevant design drawings.

c. O.S. data used for plans are printed under © Ordnance Survey Ireland Government of Ireland. All rights reserved. Licence Number 2022/OSI_NMA_180 National Transport Authority. All elevations are in metres and relate to OSI Geoid Model (OSGM15) Malin Head. All Co-ordinates are in Irish Transverse Mercator Grid (ITM) as defined by OSI active local GPS station.

d. Information concerning the position of apparatus shown on this drawing is based on drawings supplied by the utility owners and/or the utility works contractor, whilst every care has been taken in the preparation of this drawing, positions should be taken as approximate and are intended for general guidance only and no representation is made by the NTA as to the accuracy, completeness, sufficiency or otherwise of this drawing and the position of the apparatus. The information contained herein does not purport to be comprehensive or final as the apparatus is subject to being altered and/or superceded. Recipients should not rely on this information. Any liabilities are hereby expressly disclaimed.

e. The information contained herein has been provided by the NTA but does not purport to be comprehensive or final. Recipients should not rely on the information. Neither the NTA nor any of its directors, officers, employees, agents, stakeholders or advisers make any representation or warranty as to, or accept any liability or responsibility in relation to, the adequacy, accuracy, reasonableness or completeness of the information provided as part of this document or any matter on which the information is based (including but not limited to loss or damage arising as a result of reliance by recipients on the information or any part of it). Any liabilities are hereby expressly disclaimed.

					
Rev	Date	Dm	Chk'd	App'd	Description
M01	13/05/2022	NCI	EFD	SMG	ISSUE FOR PHASE 4: PLANNING



Údarás Náisiúnta Iompair
National Transport Authority

Date
13/05/2022

Project Code
BCIDD

Scale
1:500 @ A1
1:1000 @ A3

Originator Code
ROT

Engineering Designer
BDA

Checked
EFD

Approved
SMG

QMS Code

Programme Title
**BUSCONNECTS DUBLIN
CORE BUS CORRIDORS INFRASTRUCTURE WORKS**

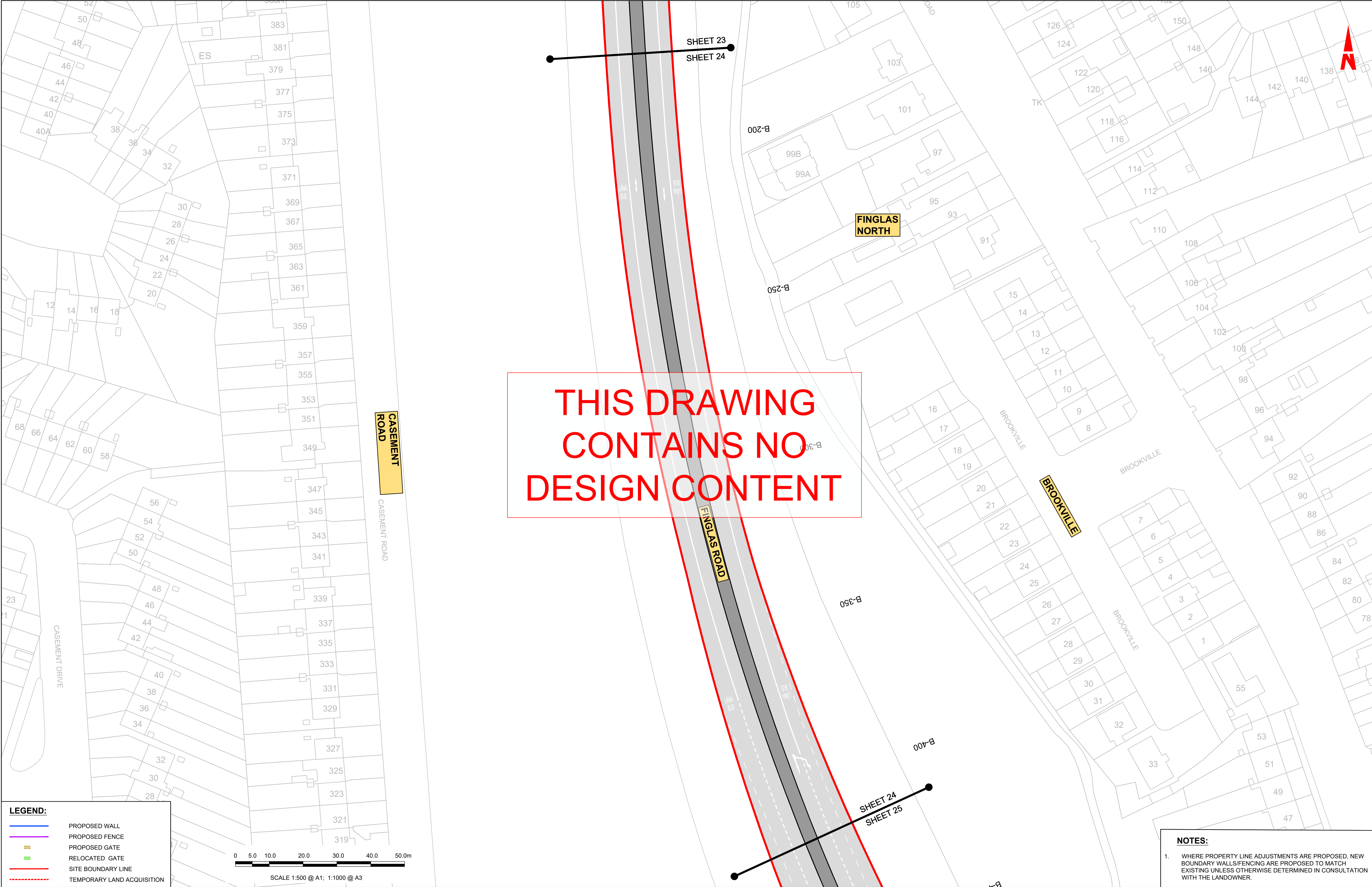
Drawing Title
BALLYMUN / FINGLAS TO CITY CENTRE CORE BUS CORRIDOR SCHEME
FENCING & BOUNDARY TREATMENT

Drawing File Name
BCIDD-ROT-SPW_BW-0304_XX_00-DR-CR-0023

Sheet Number
23 of 37

Status
A

Rev
M01




LEGEND:

- PROPOSED WALL
- PROPOSED FENCE
- PROPOSED GATE
- RELOCATED GATE
- SITE BOUNDARY LINE
- TEMPORARY LAND ACQUISITION

NOTES:

1. WHERE PROPERTY LINE ADJUSTMENTS ARE PROPOSED, NEW BOUNDARY WALLS/FENCING ARE PROPOSED TO MATCH EXISTING UNLESS OTHERWISE DETERMINED IN CONSULTATION WITH THE LANDOWNER.

<div><div><p><small>Disclaimer</small></p><p>a. © National Transport Authority (NTA) 2022. This drawing is confidential and the copyright in it is owned by NTA. This drawing must not be either loaned, copied or otherwise reproduced in whole or in part or used for any purpose without the prior permission of NTA.</p><p>b. This drawing is to be used for the design element identified in the titlebox. Other information shown is to be considered indicative only. The drawing is to be read in conjunction with all other relevant design drawings.</p><p>c. O.S. data used for plans are printed under © Ordnance Survey Ireland Government of Ireland. All rights reserved. Licence Number 2022/OSI_NMA_180 National Transport Authority. All elevations are in metres and relate to OSI Geoid Model (OSGM15) Malin Head. All Co-ordinates are in Irish</p><p>d. Information concerning the position of apparatus shown on this drawing is based on utilities supplied and owned by the utility owners and/or the utility works contractor, whilst every care has been taken in the preparation of this drawing, positions should be taken as approximate and are intended for general guidance only and no representation is made by the NTA as to the accuracy, sufficiency, completeness or correctness of this drawing and the position of the apparatus. The information contained herein does not purport to be comprehensive or final as the apparatus is subject to being altered and/or superseded. Recipients should not rely on this information. Any liabilities are hereby expressly disclaimed.</p></div><div></div><div><p>Transverse Mercator Grid (ITM) as defined by OSI active local GPS station.</p><p>The information contained herein has been provided by the NTA but does not purport to be comprehensive or final. Recipients should not rely on the information. Neither the NTA nor any of its directors, officers, employees, agents, stakeholders or advisers make any representation or warranty as to, or accept any liability or responsibility in relation to, the adequacy, accuracy, reasonableness or completeness of the information provided as part of this document or any matter on which the information is based (including but not limited to loss or damage arising as a result of reliance by recipients on the information or any part of it). Any liabilities are hereby expressly disclaimed.</p></div></div>						<table><tr><th>Rev</th><th>Date</th><th>Dm</th><th>Chk'd</th><th>App'd</th><th>Description</th></tr><tr><td>M01</td><td>13/05/2022</td><td>NCI</td><td>EFD</td><td>SMG</td><td>ISSUE FOR PHASE 4: PLANNING</td></tr></table>	Rev	Date	Dm	Chk'd	App'd	Description	M01	13/05/2022	NCI	EFD	SMG	ISSUE FOR PHASE 4: PLANNING	<div><div><p>Údarás Náisiúnta Iompair National Transport Authority</p></div><div><table><tr><td>Date</td><td>13/05/2022</td><td>Scale</td><td>1:500 @ A1 1:1000 @ A3</td></tr><tr><td>Project Code</td><td>BCIDD</td><td>Originator Code</td><td>ROT</td></tr></table></div></div>	Date	13/05/2022	Scale	1:500 @ A1 1:1000 @ A3	Project Code	BCIDD	Originator Code	ROT	<div><div><p>Engineering Designer</p></div><div><table><tr><td>Drawn</td><td>BDA</td><td>Checked</td><td>EFD</td><td>Approved</td><td>SMG</td></tr></table></div></div>	Drawn	BDA	Checked	EFD	Approved	SMG	<table><tr><td colspan="4">Programme Title BUSCONNECTS DUBLIN CORE BUS CORRIDORS INFRASTRUCTURE WORKS</td></tr><tr><td colspan="4">Drawing Title BALLYMUN / FINGLAS TO CITY CENTRE CORE BUS CORRIDOR SCHEME FENCING & BOUNDARY TREATMENT</td></tr><tr><td>Drawing File Name BCIDD-ROT-SPW_BW-0304_XX_00-DR-CR-0024</td><td>Sheet Number 24 of 37</td><td>Status A</td><td>Rev M01</td></tr></table>	Programme Title BUSCONNECTS DUBLIN CORE BUS CORRIDORS INFRASTRUCTURE WORKS				Drawing Title BALLYMUN / FINGLAS TO CITY CENTRE CORE BUS CORRIDOR SCHEME FENCING & BOUNDARY TREATMENT				Drawing File Name BCIDD-ROT-SPW_BW-0304_XX_00-DR-CR-0024	Sheet Number 24 of 37	Status A	Rev M01
Rev	Date	Dm	Chk'd	App'd	Description																																										
M01	13/05/2022	NCI	EFD	SMG	ISSUE FOR PHASE 4: PLANNING																																										
Date	13/05/2022	Scale	1:500 @ A1 1:1000 @ A3																																												
Project Code	BCIDD	Originator Code	ROT																																												
Drawn	BDA	Checked	EFD	Approved	SMG																																										
Programme Title BUSCONNECTS DUBLIN CORE BUS CORRIDORS INFRASTRUCTURE WORKS																																															
Drawing Title BALLYMUN / FINGLAS TO CITY CENTRE CORE BUS CORRIDOR SCHEME FENCING & BOUNDARY TREATMENT																																															
Drawing File Name BCIDD-ROT-SPW_BW-0304_XX_00-DR-CR-0024	Sheet Number 24 of 37	Status A	Rev M01																																												

NOTES:

1. WHERE PROPERTY LINE ADJUSTMENTS ARE PROPOSED, NEW BOUNDARY WALLS/FENCING ARE PROPOSED TO MATCH EXISTING UNLESS OTHERWISE DETERMINED IN CONSULTATION WITH THE LANDOWNER.

MELLOWES PARK

FINGLAS NORTH

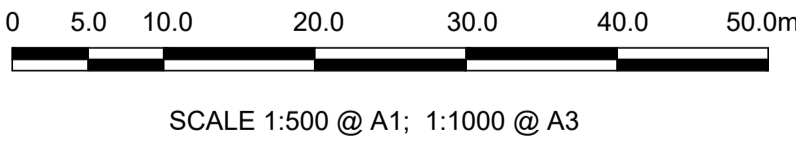
FINGLAS ROAD

NORTH ROAD

THIS DRAWING
CONTAINS NO
DESIGN CONTENT

LEGEND:

- PROPOSED WALL
PROPOSED FENCE
PROPOSED GATE
RELOCATED GATE
SITE BOUNDARY LINE
TEMPORARY LAND ACQUISITION



Disclaimer
a. © National Transport Authority (NTA) 2022. This drawing is confidential and the copyright in it is owned by NTA. This drawing must not be either loaned, copied or otherwise reproduced in whole or in part or used for any purpose without the prior permission of NTA.
b. This drawing is to be used for the design element identified in the titlebox. Other information shown is to be considered indicative only. The drawing is to be read in conjunction with all other relevant design drawings.
c. O.S. data used for plans are printed under © Ordnance Survey Ireland Government of Ireland. All rights reserved. Licence Number 2022/OSI_NMA_180 National Transport Authority. All elevations are in metres and relate to OSI Geoid Model (OSGM15) Malin Head. All Co-ordinates are in Irish Transverse Mercator Grid (ITM) as defined by OSI active local GPS station.
d. Information concerning the position of apparatus shown on this drawing is based on drawings supplied by the utility owners and/or the utility works contractor, whilst every care has been taken in the preparation of this drawing, positions should be taken as approximate and are intended for general guidance only and no representation is made by the NTA as to the accuracy, completeness, sufficiency or otherwise of this drawing and the position of the apparatus. The information contained herein does not purport to be comprehensive or final as the apparatus is subject to being altered and/or superceded. Recipients should not rely on this information. Any liabilities are hereby expressly disclaimed.
e. The information contained herein has been provided by the NTA but does not purport to be comprehensive or final. Recipients should not rely on the information. Neither the NTA nor any of its directors, officers, employees, agents, stakeholders or advisers make any representation or warranty as to, or accept any liability or responsibility in relation to, the adequacy, accuracy, reasonableness or completeness of the information provided as part of this document or any matter on which the information is based (including but not limited to loss or damage arising as a result of reliance by recipients on the information or any part of it). Any liabilities are hereby expressly disclaimed.



Rev	Date	Drm	Chk'd	App'd	Description
M01	13/05/2022	NCI	EFD	SMG	ISSUE FOR PHASE 4: PLANNING

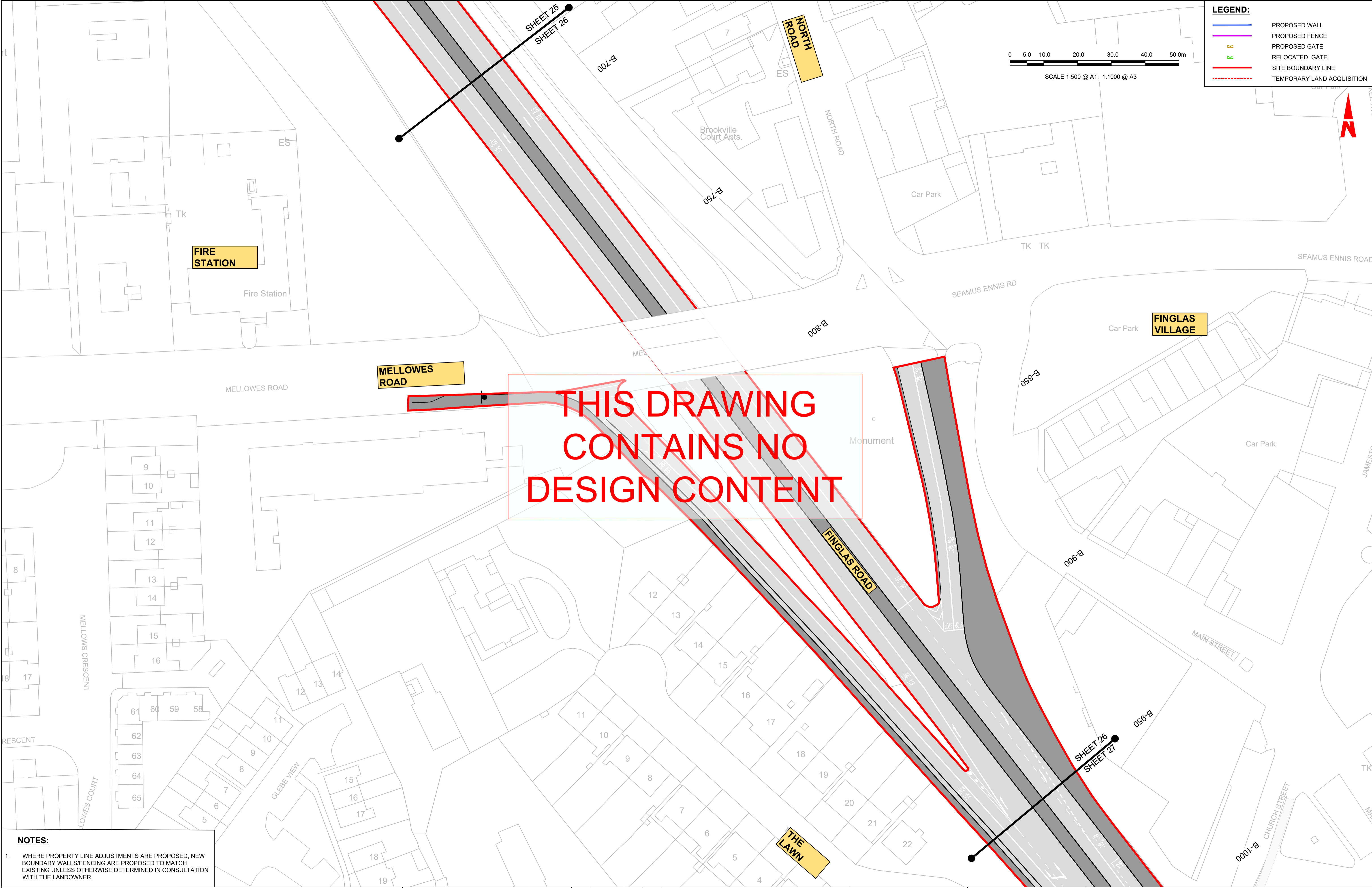
Client

NTA
Údarás Náisiúnta Iompair
National Transport Authority

Engineering Designer

IROD
TYPSA

Programme Title BUSCONNECTS DUBLIN CORE BUS CORRIDORS INFRASTRUCTURE WORKS			
Drawing Title BALLYMUN / FINGLAS TO CITY CENTRE CORE BUS CORRIDOR SCHEME FENCING & BOUNDARY TREATMENT			
Drawing File Name BCIDD-ROT-SPW_BW-0304_XX_00-DR-CR-0025	Sheet Number 25 of 37	Status A	Rev M01




NOTES:

1. WHERE PROPERTY LINE ADJUSTMENTS ARE PROPOSED, NEW BOUNDARY WALLS/FENCING ARE PROPOSED TO MATCH EXISTING UNLESS OTHERWISE DETERMINED IN CONSULTATION WITH THE LANDOWNER.

Disclaimer
a. © National Transport Authority (NTA) 2022. This drawing is confidential and the copyright in it is owned by NTA. This drawing must not be either loaned, copied or otherwise reproduced in whole or in part or used for any purpose without the prior permission of NTA.
b. This drawing is to be used for the design element identified in the titlebox. Other information shown is to be considered indicative only. The drawing is to be read in conjunction with all other relevant design drawings.
c. O.S. data used for plans are printed under © Ordnance Survey Ireland Government of Ireland. All rights reserved. Licence Number 2022/OSI_NMA_180 National Transport Authority. All elevations are in metres and relate to OSI Geoid Model (OSGM15) Malin Head. All Co-ordinates are in Irish Transverse Mercator Grid (ITM) as defined by OSI active local GPS station.
d. Information concerning the position of apparatus shown on this drawing is based on drawings supplied by the utility owners and/or the utility works contractor, whilst every care has been taken in the preparation of this drawing, positions should be taken as approximate and are intended for general guidance only and no representation is made by the NTA as to the accuracy, completeness, sufficiency or otherwise of this drawing and the position of the apparatus. The information contained herein does not purport to be comprehensive or final as the apparatus is subject to being altered and/or superceded. Recipients should not rely on this information. Any liabilities are hereby expressly disclaimed.
e. The information contained herein has been provided by the NTA but does not purport to be comprehensive or final. Recipients should not rely on the information. Neither the NTA nor any of its directors, officers, employees, agents, stakeholders or advisers make any representation or warranty as to, or accept any liability or responsibility in relation to, the adequacy, accuracy, reasonableness or completeness of the information provided as part of this document or any matter on which the information is based (including but not limited to loss or damage arising as a result of reliance by recipients on the information or any part of it). Any liabilities are hereby expressly disclaimed.

Rev	Date	Drm	Chk'd	App'd	Description
M01	13/05/2022	NCI	EFD	SMG	ISSUE FOR PHASE 4: PLANNING



Udarás Náisiúnta Iompair
National Transport Authority

Date
13/05/2022

Project Code
BCIDD


Scale
1:500 @ A1
1:1000 @ A3

Originator Code
ROT

Drawn
BDA

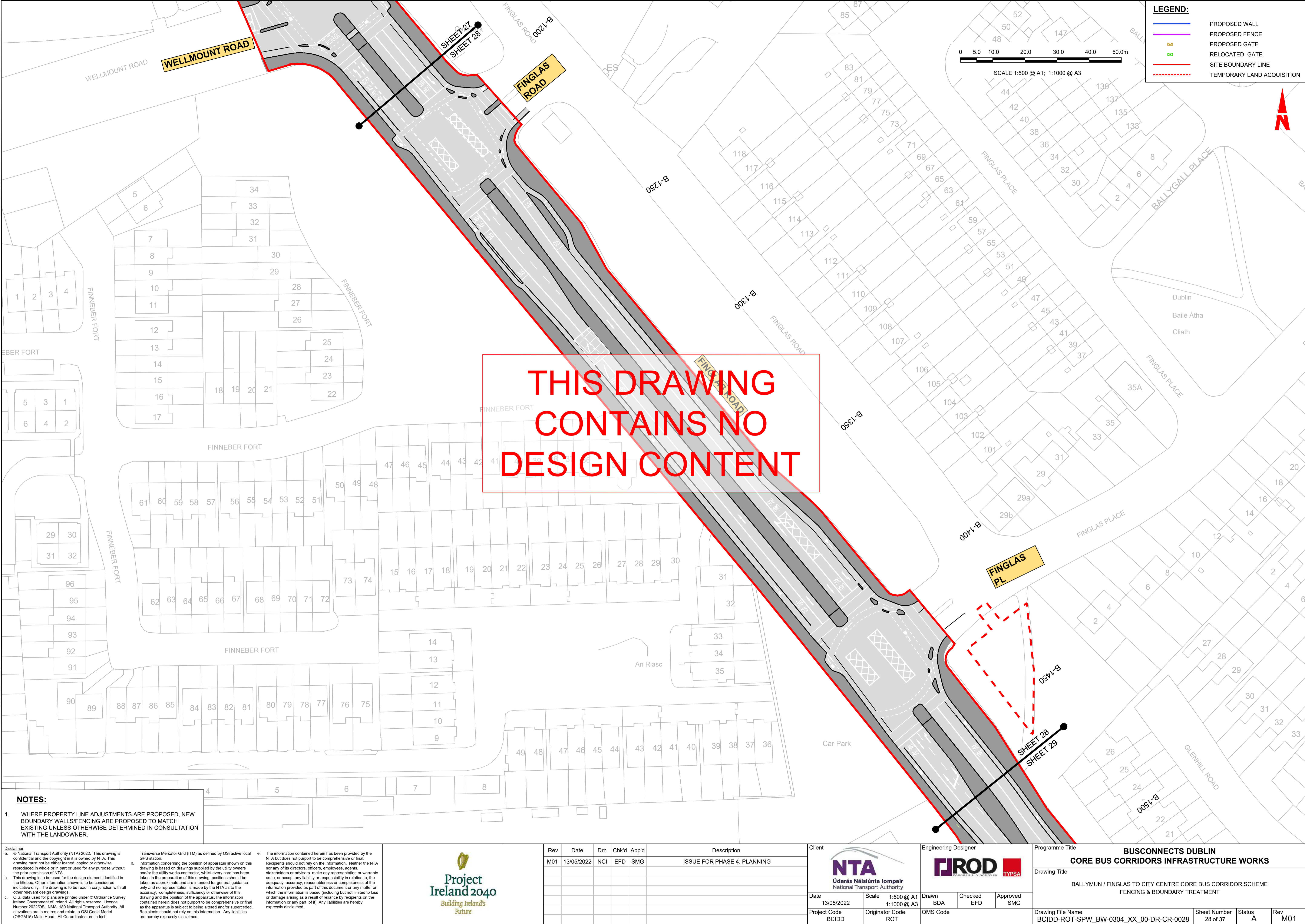
Checked
EFD

Approved
SMG

Engineering Designer


QMS Code

Programme Title			
BUSCONNECTS DUBLIN CORE BUS CORRIDORS INFRASTRUCTURE WORKS			
Drawing Title			
BALLYMUN / FINGLAS TO CITY CENTRE CORE BUS CORRIDOR SCHEME FENCING & BOUNDARY TREATMENT			
Drawing File Name		Sheet Number	Status
BCIDD-ROT-SPW_BW-0304_XX_00-DR-CR-0026		26 of 37	A
Rev		M01	



NOTES:

1. WHERE PROPERTY LINE ADJUSTMENTS ARE PROPOSED, NEW BOUNDARY WALLS/FENCING ARE PROPOSED TO MATCH EXISTING UNLESS OTHERWISE DETERMINED IN CONSULTATION WITH THE LANDOWNER.

Disclaimer
a. © National Transport Authority (NTA) 2022. This drawing is confidential and the copyright in it is owned by NTA. This drawing must not be either loaned, copied or otherwise reproduced in whole or in part or used for any purpose without the prior permission of NTA.
b. This drawing is to be used for the design element identified in the titlebox. Other information shown is to be considered indicative only. The drawing is to be read in conjunction with all other relevant design drawings.
c. O.S. data used for plans are printed under © Ordnance Survey Ireland Government of Ireland. All rights reserved. Licence Number 2022/OSI_NMA_180 National Transport Authority. All elevations are in metres and relate to OSI Geoid Model (OSGM15) Mean Head. All Co-ordinates are in Irish Transverse Mercator Grid (ITM) as defined by OSI active local GPS station.
d. Information concerning the position of apparatus shown on this drawing is based on drawings supplied by the utility owners and/or the utility works contractor, whilst every care has been taken in the preparation of this drawing, positions should be taken as approximate and are intended for general guidance only and no representation is made by the NTA as to the accuracy, completeness, sufficiency or otherwise of this drawing and the position of the apparatus. The information contained herein does not purport to be comprehensive or final as the apparatus is subject to being altered and/or superceded. Recipients should not rely on this information. Any liabilities are hereby expressly disclaimed.
e. The information contained herein has been provided by the NTA but does not purport to be comprehensive or final. Recipients should not rely on the information. Neither the NTA nor any of its directors, officers, employees, agents, stakeholders or advisers make any representation or warranty as to, or accept any liability or responsibility in relation to, the adequacy, accuracy, reasonableness or completeness of the information provided as part of this document or any matter on which the information is based (including but not limited to loss or damage arising as a result of reliance by recipients on the information or any part of it). Any liabilities are hereby expressly disclaimed.



Rev	Date	Drm	Chk'd	App'd	Description
M01	13/05/2022	NCI	EFD	SMG	ISSUE FOR PHASE 4: PLANNING

Client
NTA
Údarás Náisiúnta Iompair
National Transport Authority

Engineering Designer
IROD
TYPSA

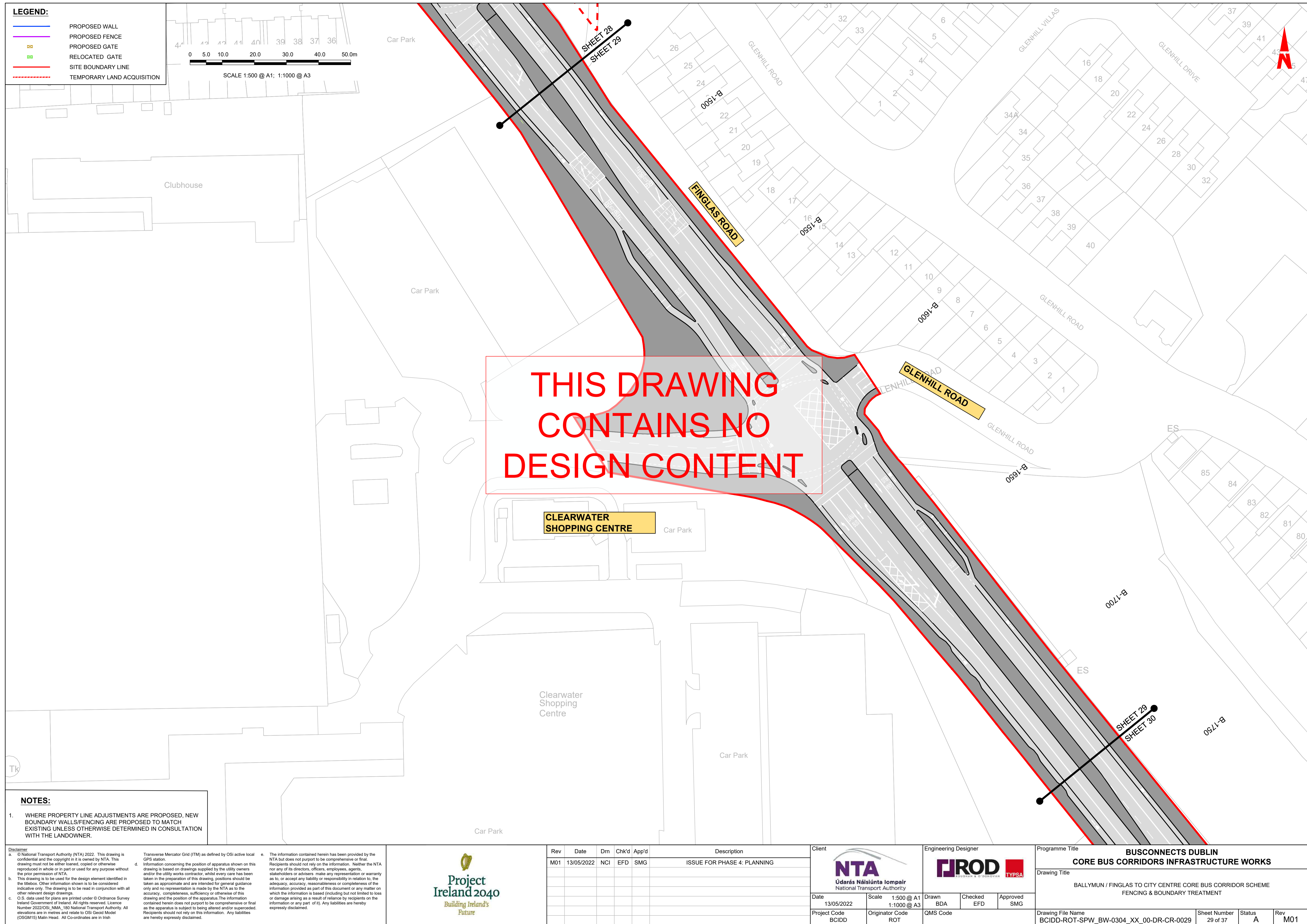
Date	13/05/2022	Scale	1:500 @ A1 1:1000 @ A3	Drawn	BDA	Checked	EFD	Approved	SMG
Project Code	BCIDD	Originator Code	ROT	QMS Code					

Programme Title
**BUSCONNECTS DUBLIN
CORE BUS CORRIDORS INFRASTRUCTURE WORKS**

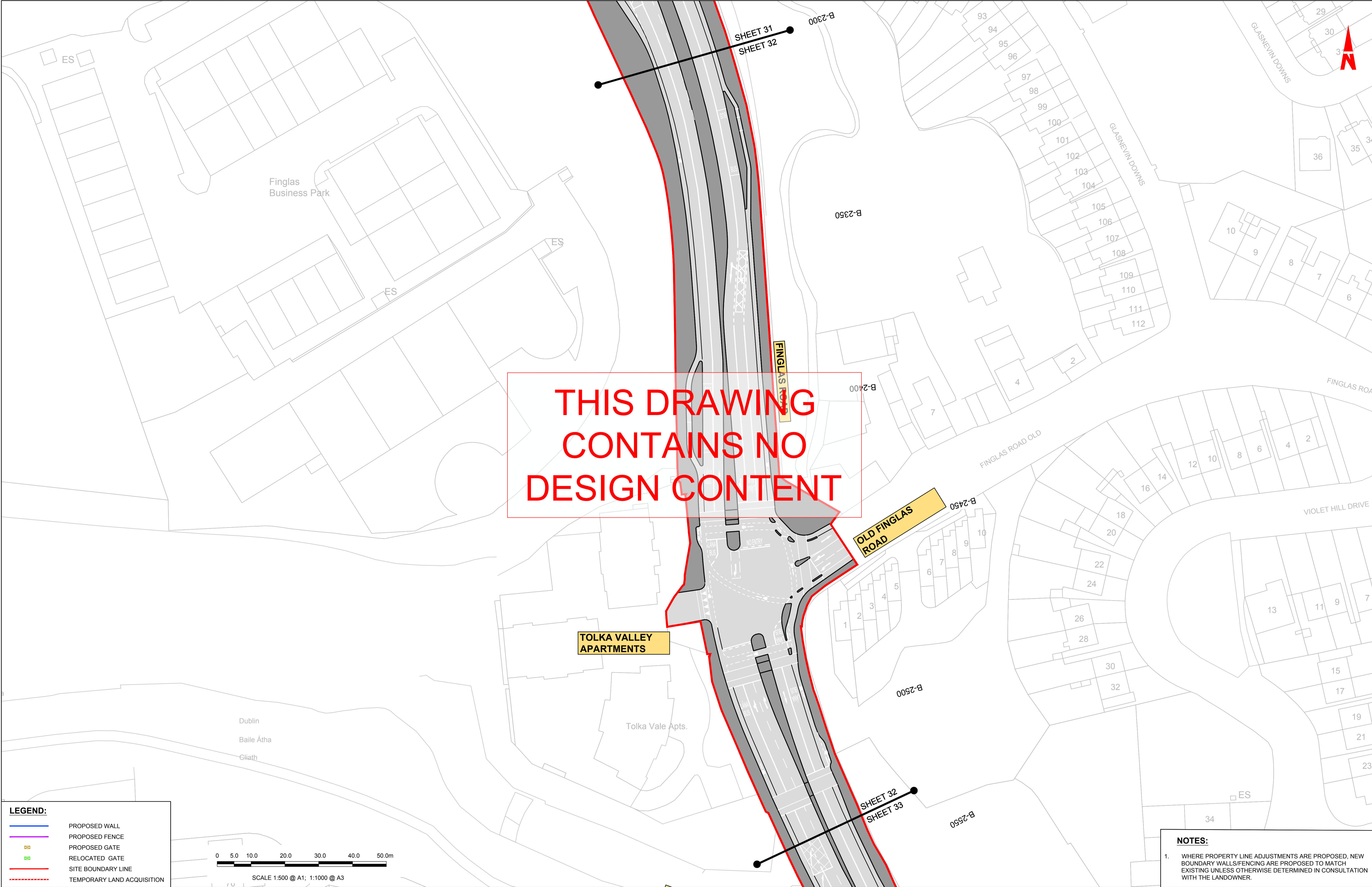
Drawing Title
BALLYMUN / FINGLAS TO CITY CENTRE CORE BUS CORRIDOR SCHEME
FENCING & BOUNDARY TREATMENT

Drawing File Name	BCIDD-ROT-SPW_BW-0304_XX_00-DR-CR-0028	Sheet Number	28 of 37	Status	A	Rev	M01
-------------------	--	--------------	----------	--------	---	-----	-----

DO NOT SCALE USE FIGURED DIMENSIONS ONLY



DO NOT SCALE USE FIGURED DIMENSIONS ONLY





LEGEND:

PROPOSED WALL

PROPOSED FENCE

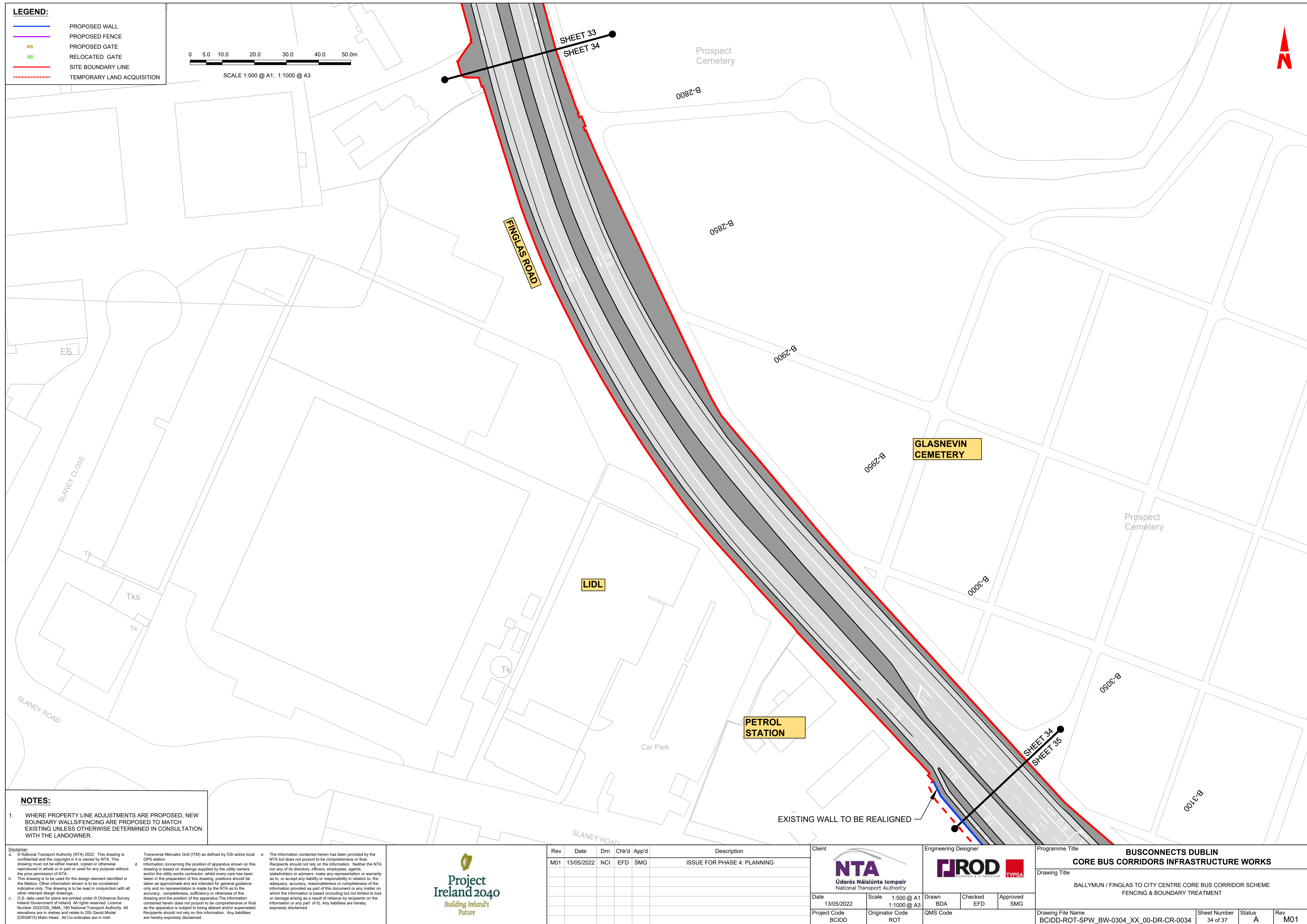
<div>Disclaimer</div> <div>a. © National Transport Authority (NTA) 2022. This drawing is confidential and the copyright in it is owned by NTA. This drawing must not be either loaned, copied or otherwise reproduced in whole or in part or used for any purpose without the prior permission of NTA.</div> <div>b. This drawing is to be used for the design element identified in the titlebox. Other information shown is to be considered indicative only. The drawing is to be read in conjunction with all other relevant design drawings.</div> <div>c. O.S. data used for plans are printed under © Ordnance Survey Ireland Government of Ireland. All rights reserved. Licence Number 2022/OSI_NMA_180 National Transport Authority. All elevations are in metres and relate to OSI Geoid Model (OSGM15) Malin Head. All Co-ordinates are in Irish</div>		<div>Transverse Mercator Grid (ITM) as defined by OSI active local GPS station.</div> <div>d. Information concerning the position of apparatus shown on this drawing is based on drawings supplied by the utility owners and/or the utility works contractor, whilst every care has been taken in the preparation of this drawing, positions should be taken as approximate and are intended for general guidance only and no representation is made by the NTA as to the accuracy, completeness, sufficiency or otherwise of this drawing and the position of the apparatus. The information contained herein does not purport to be comprehensive or final as the apparatus is subject to being altered and/or superceded. Recipients should not rely on this information. Any liabilities are hereby expressly disclaimed.</div>		<div>e. The information contained herein has been provided by the NTA but does not purport to be comprehensive or final. Recipients should not rely on the information. Neither the NTA nor any of its directors, officers, employees, agents, stakeholders or advisers make any representation or warranty as to, or accept any liability or responsibility in relation to, the adequacy, accuracy, reasonableness or completeness of the information provided as part of this document or any matter on which the information is based (including but not limited to loss or damage arising as a result of reliance by recipients on the information or any part of it). Any liabilities are hereby expressly disclaimed.</div>	
--	--	---	--	---	--

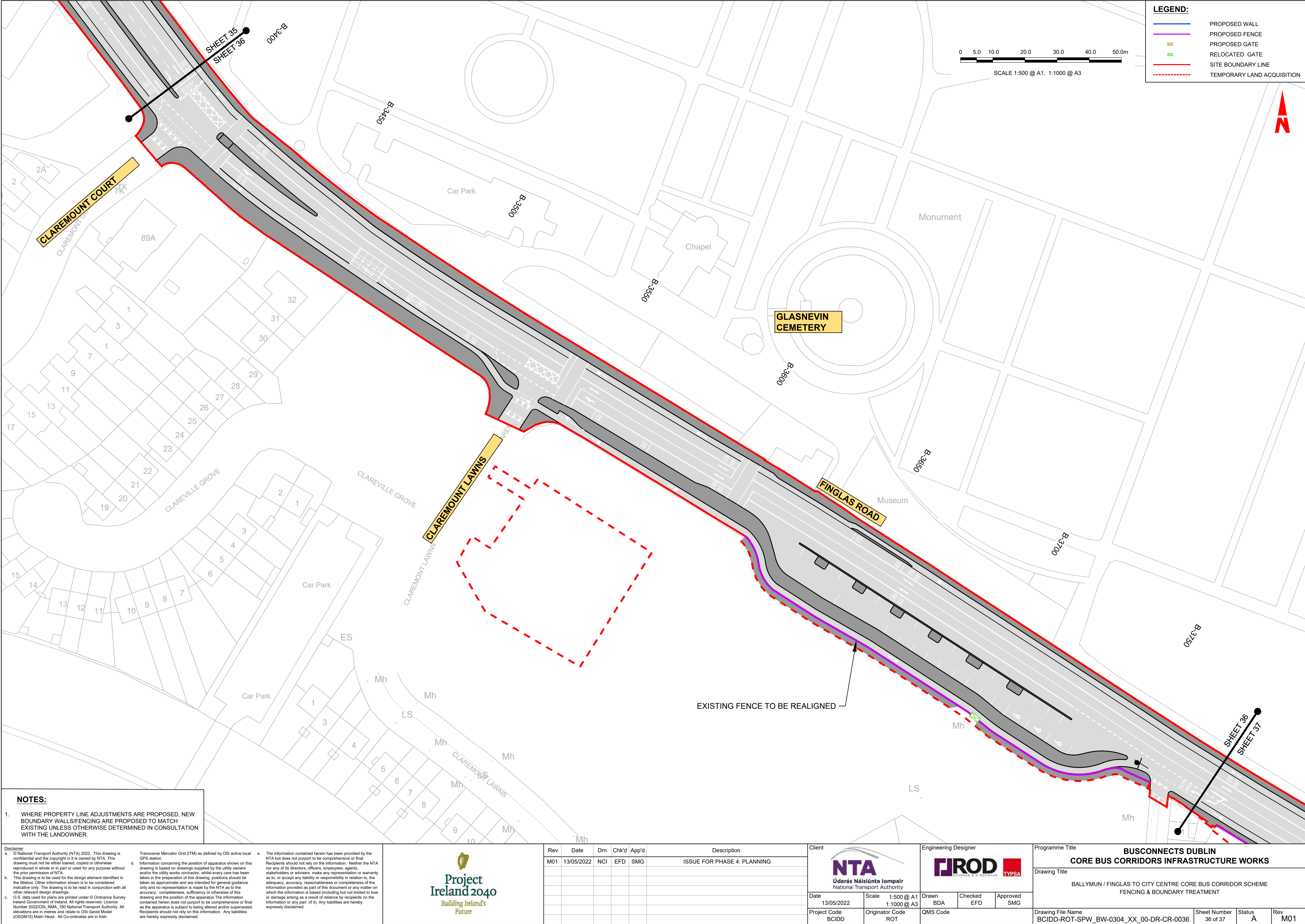
Rev	Date	Drm	Chk'd	App'd	Description
M01	13/05/2022	NCI	EFD	SMG	ISSUE FOR PHASE 4: PLANNING

Client		Engineering Designer				
 NTA Údarás Náisiúnta Iompair National Transport Authority		 PRODA TYPSA DESIGN & CONSTRUCTION				
Date	13/05/2022	Scale	1:500 @ A1 1:1000 @ A3	Drawn	Checked	Approved
Project Code	BCIDD	Originator Code	ROT	BDA	EFD	SMG
		QMS Code				

Programme Title				
BUSCONNECTS DUBLIN				
CORE BUS CORRIDORS INFRASTRUCTURE WORKS				
Drawing Title				
BALLYMUN / FINGLAS TO CITY CENTRE CORE BUS CORRIDOR SCHEME FENCING & BOUNDARY TREATMENT				
Drawing File Name		Sheet Number	Status	Rev
BCIDD-ROT-SPW_BW-0304_XX_00-DR-CR-0032		32 of 37	A	M01

DO NOT SCALE USE FIGURED DIMENSIONS ONLY





LEGEND:

PROPOSED WALL

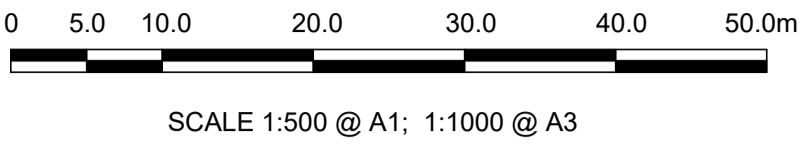
PROPOSED FENCE

PROPOSED GATE

RELOCATED GATE

SITE BOUNDARY LINE

TEMPORARY LAND ACQUISITION



NOTES:

1. WHERE PROPERTY LINE ADJUSTMENTS ARE PROPOSED, NEW BOUNDARY WALLS/FENCING ARE PROPOSED TO MATCH EXISTING UNLESS OTHERWISE DETERMINED IN CONSULTATION WITH THE LANDOWNER.

Disclaimer

a. © National Transport Authority (NTA) 2022. This drawing is confidential and the copyright in it is owned by NTA. This drawing must not be either loaned, copied or otherwise reproduced in whole or in part or used for any purpose without the prior permission of NTA.

b. This drawing is to be used for the design element identified in the titlebox. Other information shown is to be considered indicative only. The drawing is to be read in conjunction with all other relevant design drawings.

c. O.S. data used for plans are printed under © Ordnance Survey Ireland Government of Ireland. All rights reserved. Licence Number 2022/OSI_NMA_180 National Transport Authority. All elevations are in metres and relate to OSI Geoid Model (OSGM15) Malin Head. All Co-ordinates are in Irish

Transverse Mercator Grid (ITM) as defined by OSI active local GPS station.

d. Information concerning the position of apparatus shown on this drawing is based on drawings supplied by the utility owners and/or the utility works contractor, whilst every care has been taken in the preparation of this drawing, positions should be taken as approximate and are intended for general guidance only and no representation is made by the NTA as to the accuracy, completeness, sufficiency or otherwise of this drawing and the position of the apparatus. The information contained herein does not purport to be comprehensive or final as the apparatus is subject to being altered and/or superceded. Recipients should not rely on this information. Any liabilities are hereby expressly disclaimed.

e. The information contained herein has been provided by the NTA but does not purport to be comprehensive or final. Recipients should not rely on the information. Neither the NTA nor any of its directors, officers, employees, agents, stakeholders or advisers make any representation or warranty as to, or accept any liability or responsibility in relation to, the adequacy, accuracy, reasonableness or completeness of the information provided as part of this document or any matter on which the information is based (including but not limited to loss or damage arising as a result of reliance by recipients on the information or any part of it). Any liabilities are hereby expressly disclaimed.

Project Ireland 2040

Building Ireland's Future

Rev	Date	Drm	Chk'd	App'd	Description
M01	13/05/2022	NCI	EFD	SMG	ISSUE FOR PHASE 4: PLANNING

Client

NTA

Údarás Náisiúnta Iompair

National Transport Authority

Date

13/05/2022

Project Code

BCIDD

Engineering Designer

PROD

TYPSA

Scale

1:500 @ A1
1:1000 @ A3

Originator Code

ROT

Drawn

BDA

Checked

EFD

Approved

SMG

QMS Code

Programme Title BUSCONNECTS DUBLIN CORE BUS CORRIDORS INFRASTRUCTURE WORKS			
Drawing Title BALLYMUN / FINGLAS TO CITY CENTRE CORE BUS CORRIDOR SCHEME FENCING & BOUNDARY TREATMENT			
Drawing File Name BCIDD-ROT-SPW_BW-0304_XX_00-DR-CR-0036	Sheet Number 36 of 37	Status A	Rev M01

DO NOT SCALE USE FIGURED DIMENSIONS ONLY

